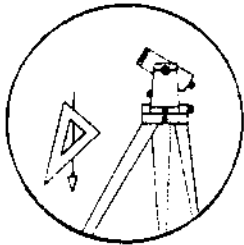
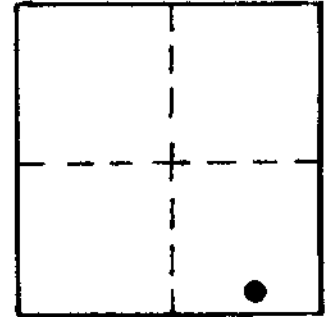


OFFICE OF THE  
DOUGLAS COUNTY SURVEYOR



DESIGNATION **N-070**  
VERTICAL CONTROL **NGVD 29**

Station: NEWTON RESET T 27 S, R 6 W, Sec 1  
 Date Set: 1992  
 Set By (Agency): DCSO  
 Date Recovered: 3/18/92; 10/98  
 Recovered By: RWS, SJF  
 Date Recovered: \_\_\_\_\_  
 Recovered By: \_\_\_\_\_  
 Date Recovered: \_\_\_\_\_  
 Recovered By: \_\_\_\_\_



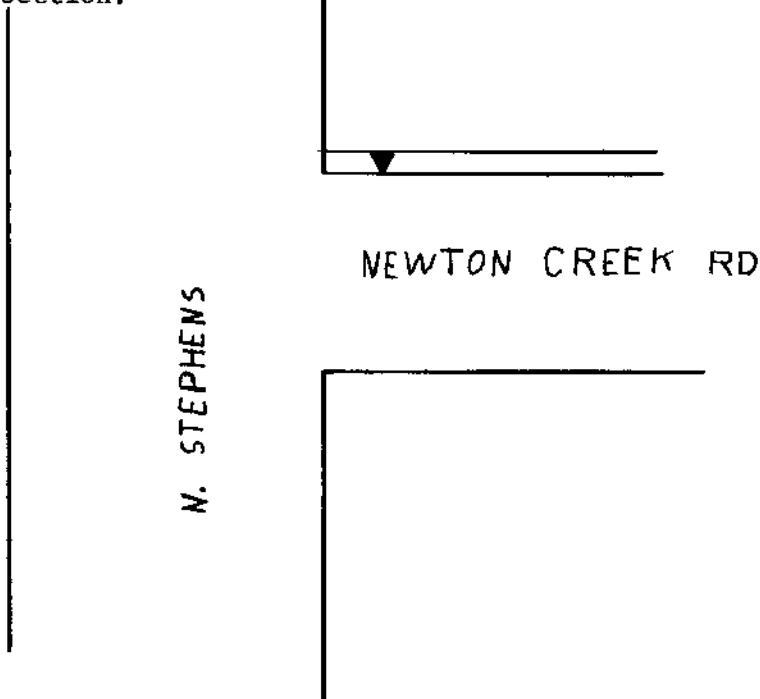
Elevation: 539.325 NGS Line # \_\_\_\_\_ USGS Line # \_\_\_\_\_ OSHD Line # \_\_\_\_\_  
 Precision: 2nd Agency: DCSO Proj. # 6024-2 Date: 1992  
CS 66/4b 10/98  
HORIZONTAL CONTROL  
 South Zone O.C.S. 27: Y(Northing) 587,943.70 X(Easting) 1,240,470.97  
 South Zone O.C.S. 83: Y(Northing) \_\_\_\_\_ X(Easting) \_\_\_\_\_  
 Precision: 1/20,000 Agency: DCSO Proj. # 6024-2 Date: 1992  
 Approx. NAD 83 Geographic Position: Latitude 43°14'40" Longitude 123°21'04"

DESCRIPTION and TO REACH

SKETCH

A DCSO disk stamped "NEWTON RESET 1992"  
set flush in concrete curb.

Go to the intersection of Newton Crk.  
and N. Stephens in T27S, R6W, Sec.1 monument  
is at northeast corner of intersection.



Reference Marks:

Note: For further information, contact the Douglas County Surveyor's Office, Room 205 Douglas County Justice Building, Roseburg, OR 97470. Phone 440-4278. Douglas County residents outside the Roseburg calling area, dial toll free 1-800-452-0991.