

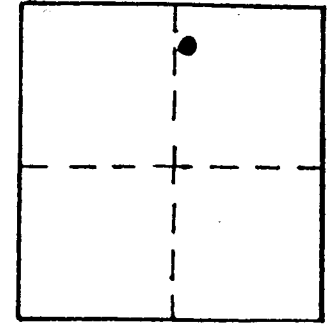
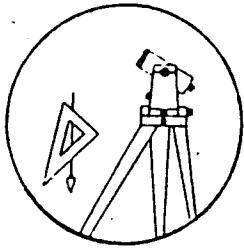
Date Set: 1998

N-068

Set By (Agency): CITY ROSBURG

Date Recovered: 7/16/98

Recovered By: SJF



- Found
- Reset
- Referenced
- New
- Not Found
- Destroyed

VERTICAL CONTROL

Elevation: 452.91 NGS Line # _____ USGS Line # _____ OSHD Line # _____

Precision: 3RD ORDER Agency: DCSO CS # 66/57 Proj. # 2007 Date: 1998

HORIZONTAL CONTROL CORPSCON6 NAVD88 456.40 FT.

South Zone O.C.S. 27: Y(Northing) _____ X(Easting) _____

South Zone O.C.S. 83: Y(Northing) 576493 X(Easting) 4165455

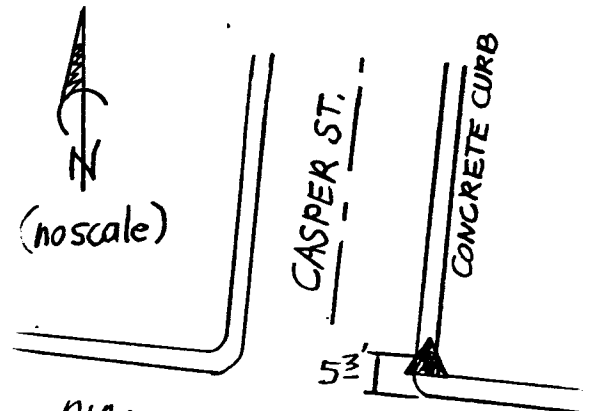
Precision: GIS SCALED Agency: DCSO Proj. # _____ Date: 2014

Approx. NAD 83 Geographic Position: Latitude 43 12 49 Longitude 123 20 05

DESCRIPTION and TO REACH

A 1 5/8 INCH DIAMETER CITY OF ROSEBURG DISK STAMPED
"NECS 1998" SET FLUSH IN TOP OF CONCRETE CURBING.

GO TO THE INTERSECTION OF DIAMOND LAKE BLVD
(STATE HIGHWAY 138) AND CASPER ST. IN T27S R5W SECTION 19.



DIAMOND LAKE BLVD.
(STATE HWY. 138) 4 LANE +
TURNLANE

Reference Marks: