

OFFICE OF THE  
DOUGLAS COUNTY SURVEYOR

Station: Nickel T 30 S, R 5W , Sec 32

Set By (Agency): DCSO

Date Set: 1978

Recovered By JP-RWS

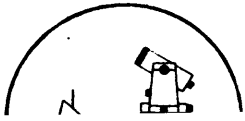
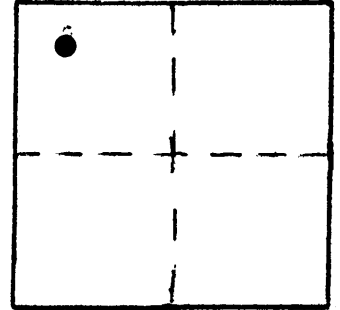
Date Recovered 2-11-82

Recovered By RWS,SJF

Date Recovered 10/16/85

Recovered By \_\_\_\_\_

Date Recovered \_\_\_\_\_



n-022  
NICKEL

30S 5W 32

NAD 471382.73 4165490.24  
BS 42°55'31" 123°19'21"

VERTICAL CONTROL

Elevation: \_\_\_\_\_ NGS Line # \_\_\_\_\_ USGS Line # \_\_\_\_\_ OSHD Line # \_\_\_\_\_

Precision: \_\_\_\_\_ Agency: \_\_\_\_\_ Proj. # \_\_\_\_\_ Date: \_\_\_\_\_

HORIZONTAL CONTROL OCS 27

South Zone State Plane Coordinates: Y(Northing) 471,418.51 X(Easting) 1,244,531.66

Precision: 1/25,000 Agency: DCSO Proj. # 2008 Date: 1978

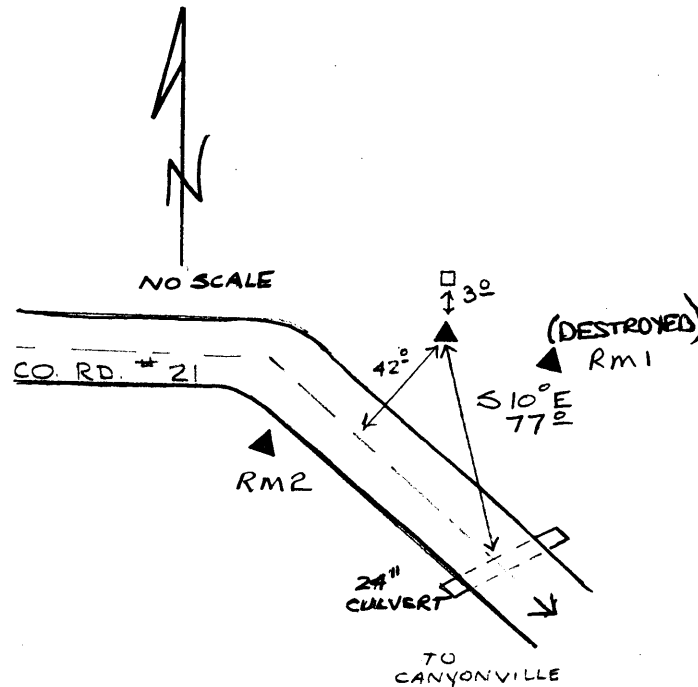
Approximate Geographic Position: Latitude 42°55'31" Longitude 123°19'12"

DESCRIPTION and TO REACH

SKETCH

Found: A standard DCSO disk marked "Nickel 1978". Monument is set in a 6" concrete filled tile which protrudes 4" above ground. Witness post and sign lie North 3'. Station is 8'± above pavement.

To reach: From the junction of Co. Rd. #21 (Riddle-Canyonville Rd.) and Co. Rd.#299 (Ash Creek Rd.) T30S R5W sec.30, proceed Easterly along Co. Rd. # 21, 0.8 miles to station on the left (or northerly side of road).



Reference Marks: (Proj. #2013)

- (A DCSO disk stamped "NICKEL RM 1 1985" bears S.49°55'37"E., 34.71 ft. (Grid). **DESTROYED**)
- A DCSO disk stamped "NICKEL RM 2 1985" bears S.65°44'00"W., 76.23 ft. (Grid).

Note: For further information, contact the Douglas County Surveyor's Office, Room 205 Douglas County Justice Building, Roseburg, OR 97470. Phone 440-4278. Douglas County residents outside the Roseburg calling area, dial toll free 1-800-452-0991.