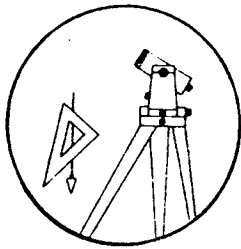
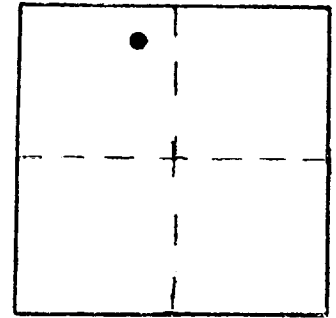


N-014



Station: N666 T 25 S, R 5W, Sec 5
 Set By (Agency): OSHD
 Date Set: 1975
 Recovered By R.S., S.J.F.
 Date Recovered March 14, 1984
 Recovered By _____
 Date Recovered _____
 Recovered By _____
 Date Recovered _____



VERTICAL CONTROL

Elevation: 544.68 NGS Line # _____ USGS Line # _____ OSHD Line # 369
 Precision: 3rd. Agency: OSHD Proj. # _____ Date: 1977

HORIZONTAL CONTROL CORPSCON6 NAVD88 548.19 FT.

South Zone State Plane Coordinates: Y(Northing) 655430 X(Easting) 4172778
 Precision: GIS SCALE Agency: DCSO Proj. # _____ Date: 2014
 Approximate Geographic Position: Latitude _____ Longitude _____

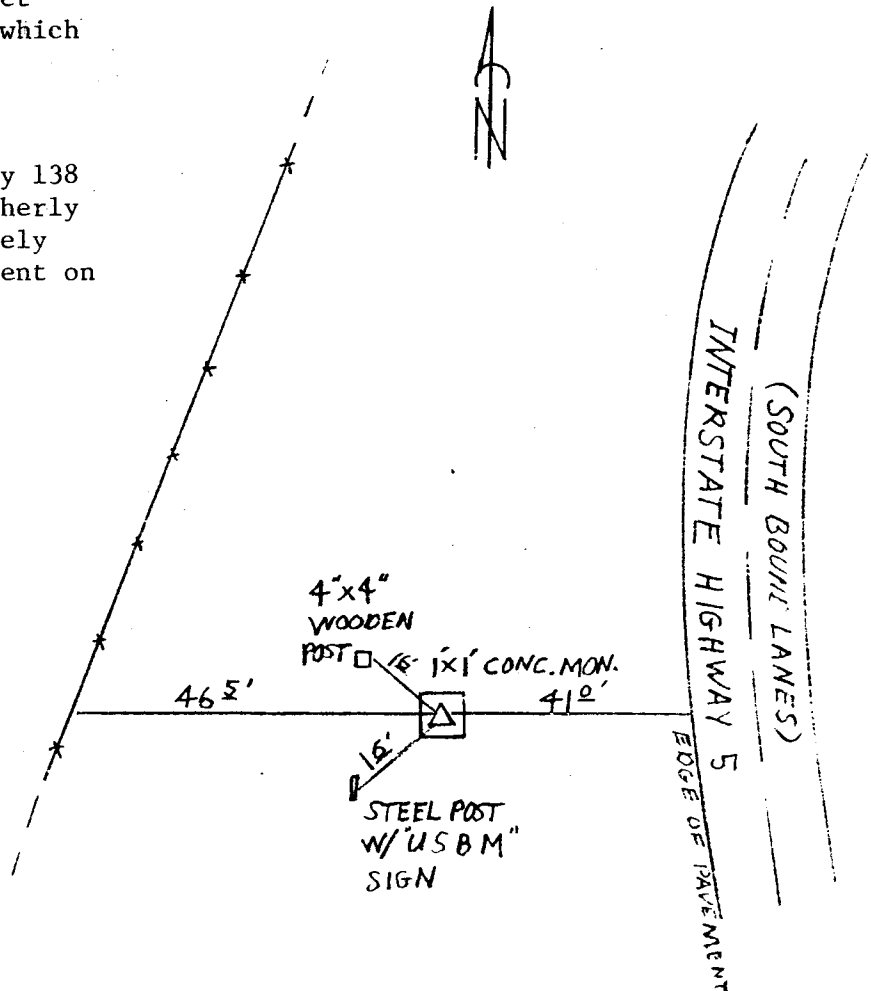
DESCRIPTION and TO REACH

An OSHD disk stamped "N 666 1975" set flush in a 1x1 ft. concrete monument which is flush with the ground.

To Reach:

From the intersection of State Highway 138 and Interstate Highway 5 proceed northerly along Interstate Highway 5 approximately 3.2 miles to mile point 139.75; monument on left, west of south bound lanes.

SKETCH



Reference Marks:

Note: For further information, contact the Douglas County Surveyor's Office, Room 205 Douglas County Justice Building, Roseburg, OR 97470. Phone 440-4278. Douglas County residents outside the Roseburg calling area, dial toll free 1-800-452-0991.