

OFFICE OF THE
DOUGLAS COUNTY SURVEYOR

Station: MARGRET

T 27 S, R 5W, Sec 20

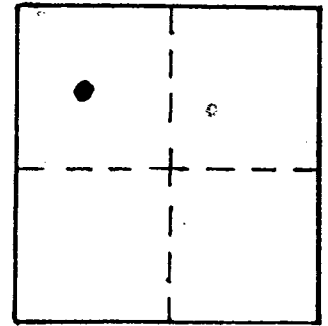
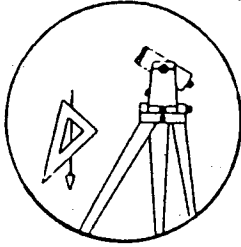
Date Set: 1998

M+105

Set By (Agency): DCSO

Date Recovered: 7/16/98

Recovered By: SJF



- Found
- New
- Reset
- Not Found
- Referenced
- Destroyed

VERTICAL CONTROL CORPSCON6 NAVD88 479.48 FT.

Elevation: 475.98 NGS Line # _____ USGS Line # _____ OSHD Line # _____

Precision: 3rd Agency: DCSO Proj. # 2007 Date: 1998

HORIZONTAL CONTROL

South Zone O.C.S. 27: Y(Northing) _____ X(Easting) _____

South Zone O.C.S. 83: Y(Northing) 575231 X(Easting) 4169908

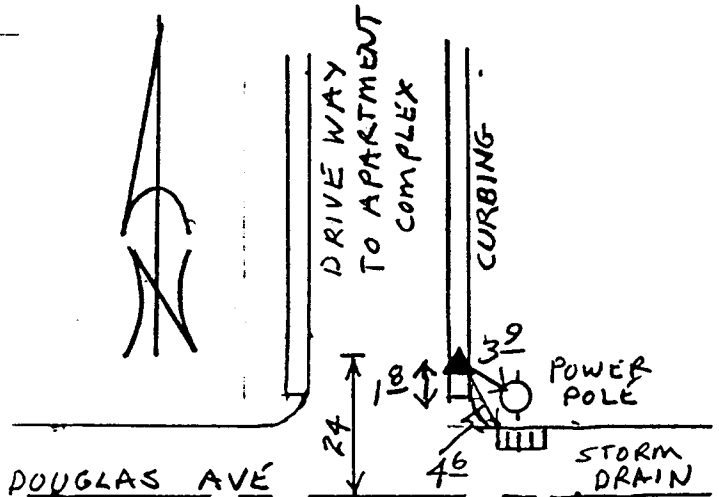
Precision: GIS SCALED Agency: DCSO Proj. # _____ Date: 2014

Approx. NAD 83 Geographic Position: Latitude 43 12 38 Longitude 123 19 18

DESCRIPTION and TO REACH

A 3 INCH DIAMETER DCSO DRILL CAP STAMPED "MARGRET 1998"
SET FLUSH IN TOP OF CONCRETE CURBING STRIP.

FROM THE INTERSECTION OF RIFLE RANGE ROAD AND
DOUGLAS AVENUE IN T27S R5W SECTION 20, IN THE CITY OF ROSEBURG,
PROCEED EASTERLY ALONG DOUGLAS AVENUE APPROXIMATELY
0.15 MILES TO MONUMENT ON LEFT.



Reference Marks: