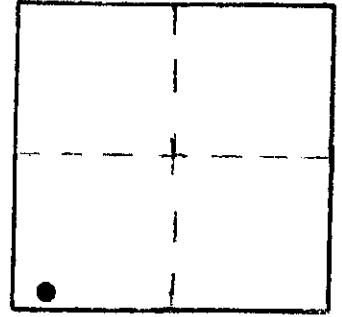
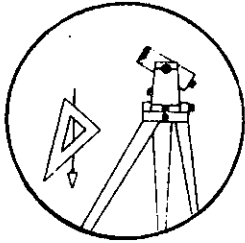


OFFICE OF THE
DOUGLAS COUNTY SURVEYOR

Station: MELROSE T 27 S, R 6 W , Sec 5
Set By (Agency): DCSO
Date Set: 1989
Recovered By RWS, SJF
Date Recovered 7/10/89
Recovered By _____
Date Recovered _____
Recovered By _____
Date Recovered _____



M-067

VERTICAL CONTROL NGVD 29

Elevation: 453.562 NGS Line # _____ USGS Line # _____ OSHD Line # _____
Precision: 2nd Agency: DCSO Proj. # 2007 Date: 1990

HORIZONTAL CONTROL

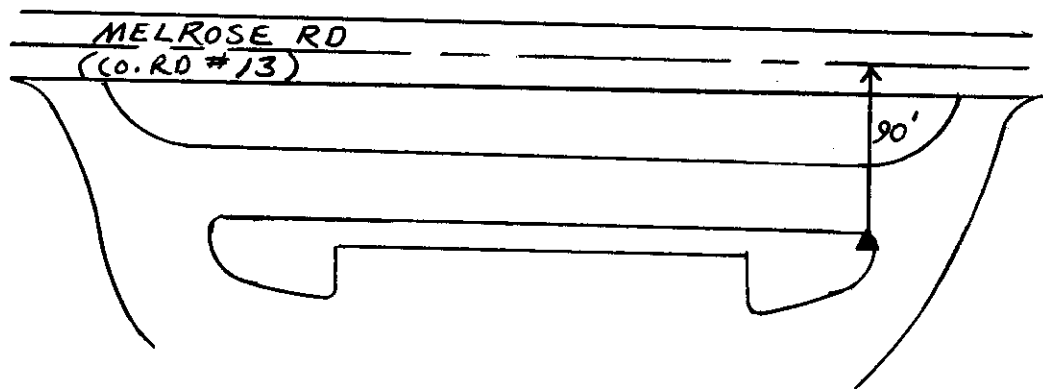
South Zone State Plane Coordinates: Y(Northing) _____ X(Easting) _____
Precision: _____ Agency: _____ Proj. # _____ Date: _____
Approximate Geographic Position: Latitude _____ Longitude _____

DESCRIPTION and TO REACH

SKETCH

A DCSO disk stamped "MELROSE 1989"
set in a concrete curb.

Go to Melrose grade school monument
is at east end of a landscaped island
in concrete curb.



MELROSE GRADE
SCHOOL

Reference Marks:

Note: For further information, contact the Douglas County Surveyor's Office, Room 205
Douglas County Justice Building, Roseburg, OR 97470. Phone 440-4278. Douglas
County residents outside the Roseburg calling area, dial toll free 1-800-452-0991.