

OFFICE OF THE
DOUGLAS COUNTY SURVEYOR

Station: LRCC

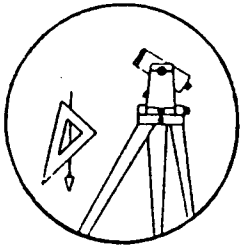
T 27 S, R 2W, Sec 9

Date Set: 1999

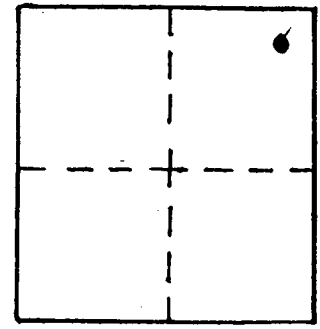
Set By (Agency): DCSO

Date Recovered: 7-6-99

Recovered By: RWS, SJF



- Found
- New
- Reset
- Not Found
- Referenced
- Destroyed



DESIGNATION L-079

VERTICAL CONTROL

Elevation: 1140.66 NGS Line # _____ USGS Line # _____ OSHD Line # _____

Precision: 3rd Agency: DCSO Proj. # 2007 Date: 1999

HORIZONTAL CONTROL CORPSCON6 NAVD88 1144.34 FT. CS 66156

South Zone O.C.S. 27: Y(Northing) _____ X(Easting) _____

South Zone O.C.S. 83: Y(Northing) 583324 X(Easting) 4272984

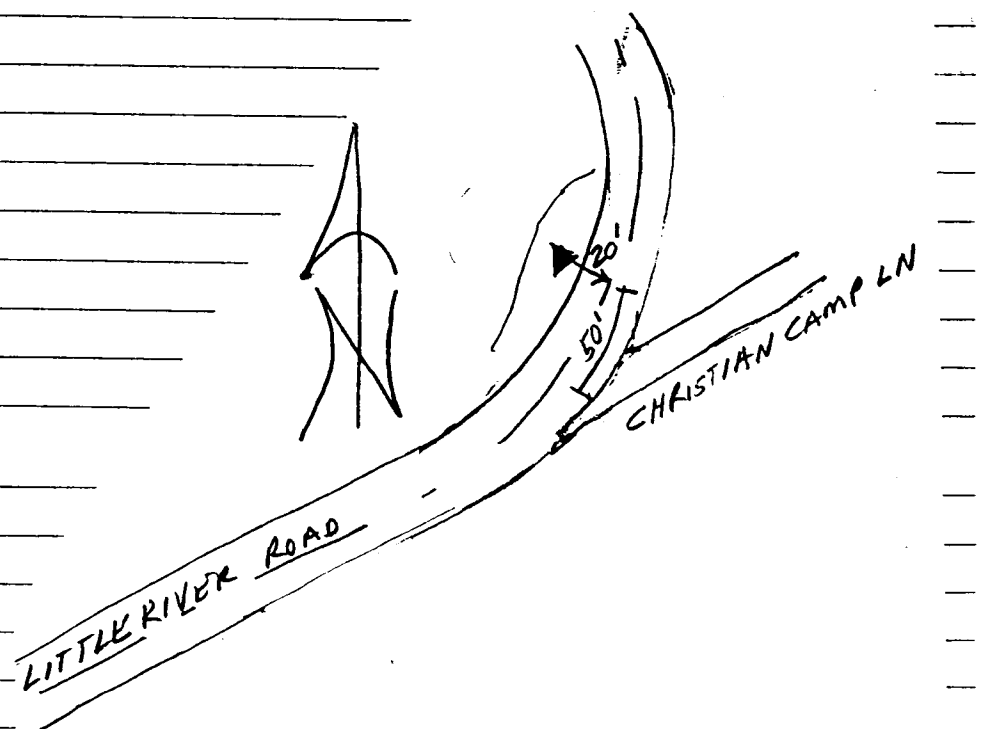
Precision: GIS SCALED Agency: DCSO Proj. # _____ Date: 2014

Approx. ^{0CS 27} ~~NGS 83~~ Geographic Position: Latitude 43° 14' 29" Longitude 122° 55' 56"

DESCRIPTION and TO REACH

DCSO BRASS CAP SET IN A ROCK OUTCROP
3 FT ABOVE ROAD SURFACE, STAMPED
"LRCC 1999"

GO TO THE INTERSECTION OF LITTLE RIVER ROAD
(CO. RD 17C) AND CHRISTIAN CAMP LANE
IN T27S R2W SEC 9



Reference Marks: