

OFFICE OF THE

Station: LEE

T25S R5W Sec. 5

DOUGLAS COUNTY SURVEYOR

Date Set: 7-27-93

Set By (Agency): DCSO

DCSO Designation: 1-073

Date Recovered: 3-2-93

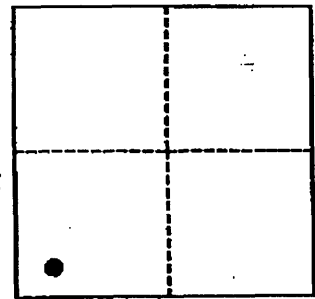
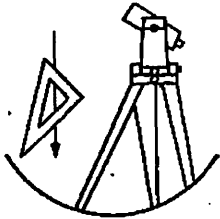
Recovered By: RWS S.I.F.; F.D. OK 12/31/97

Date Recovered: _____

Recovered By: _____

Date Recovered: _____

Recovered By: _____



VERTICAL CONTROL

NGVD 29 Elevation: _____ FEET NAVD 88 Elevation: _____ METERS

NGS Line # _____ USGS LINE # _____ OSHD Line # _____ FILE # _____

Precision: _____ Agency: _____ Proj: _____ Date: _____

HORIZONTAL CONTROL

O.C.S. 27 Y(Northing): _____ O.C.S. 83 Y(Northing): 652139

(South Zone) X(Easting): _____ (South Zone) X(Easting): 4172327

Precision: GIS SCALED Agency: DCSO Proj: _____ Date: 2014

Approx. O.C.S. 27 Geographic Position: Latitude: _____ Longitude: _____

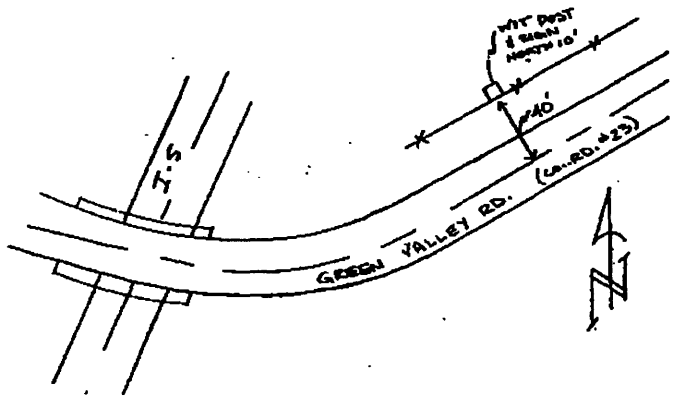
Approx. O.C.S. 83 Geographic Position: Latitude: 43° 25' 17" Longitude: 123° 19' 41"

Set: A standard NGS 3" brass cap set in a 8"x12" concrete filled bell tile protruding 2" above ground, stamped "LEE 1993". A white DCSO witness sign and post bears north 10 ft. in fence line.

To reach: From the intersection of Old Hwy. 99 N. (Co. Rd. #388) and Green Valley Rd. (Co. Rd. #23A) in T25S R5W Sec. 4 (intersection approx. 0.4 miles northerly along Hwy. 99 from intersection of Oak St. (Co. Rd. #22) in Oakland) proceed westerly along Green Valley Rd. 0.9 miles to monument on right, approx. 250 ft. easterly of Green Valley Rd. overpass of I-5.

OR

From the intersection of Rolling Ridge Rd. (Co. Rd. #76) and Green Valley Rd. (Co. Rd. #23) in T25S R6W Sec. 12 proceed northeasterly along Green Valley Rd. 2.05 miles to monument on left.



For Details see NGS website

Note: For further information contact the Douglas County Surveyors Office, Room 205 Douglas County Justice Building, Roseburg, OR 97470. Phone 440-4272. Douglas County Residents outside Roseburg calling area, dial toll free 1-800-477-0991.