

DOUGLAS COUNTY SURVEYOR

Date Set: 1987

Set By (Agency): NGS

DCSO Designation: L-070

Date Recovered: 8-1993

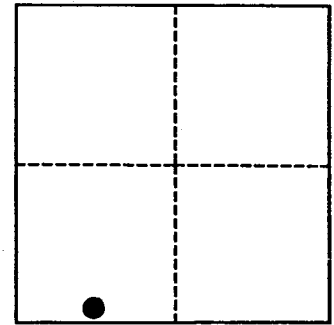
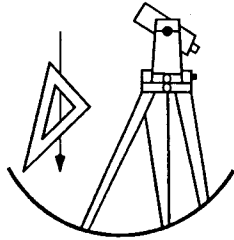
Recovered By: RWS S.JF

Date Recovered: _____

Recovered By: _____

Date Recovered: _____

Recovered By: _____



VERTICAL CONTROL

~~NAVD 88~~ ^{NAVD 88} Elevation: 789.055 FEET NAVD 88 Elevation: 240.504 METERS

NGS Line # L25042 USGS LINE # _____ OSHD Line # _____ FILE # _____

Precision: 1ST ORDER Agency: NGS Proj: _____ Date: 1988

HORIZONTAL CONTROL

O.C.S. 27 Y(Northing): _____ O.C.S. 83 Y(Northing): 471744

(South Zone) X(Easting): _____ (South Zone) X(Easting): 4176509

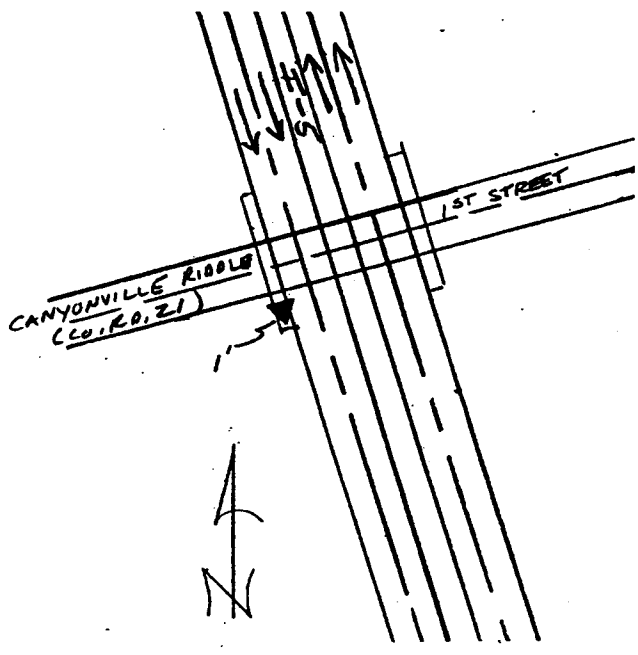
Precision: GIS SCALED Agency: DCSO Proj: _____ Date: 2014

Approx. O.C.S. 27 Geographic Position: Latitude: 42°55'37" Longitude: 123°16'48"

Approx. O.C.S. 83 Geographic Position: Latitude: _____ Longitude: _____

Found: A 3 - 5/8 inch diameter disk stamped "L 747 1987" set flush at southwest end of concrete bridge curb.

To reach: Go to the intersection of I-5 and Canyon Riddle Rd. (Co. Rd. #21) exit 98 in T30S R5W Sec27 at Riddle



Note: For further information contact the Douglas County Surveyors Office, Room 205 Douglas County Justice Building, Roseburg, OR 97470. Phone 440-4272. Douglas County Residents outside Roseburg calling area, dial toll free 1-800-477-0991.