

OFFICE OF THE
DOUGLAS COUNTY SURVEYOR

Station: L 741X

T28S R6W Sec. 21

Date Set: 1987

Set By (Agency): NGS

DCSO Designation: L-069

Date Recovered: 8-1993

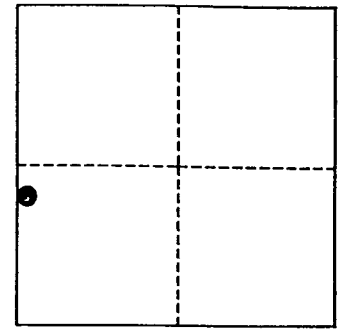
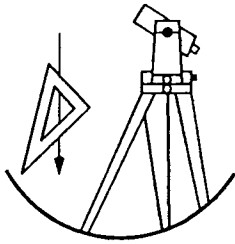
Recovered By: RWS SJF

Date Recovered: _____

Recovered By: _____

Date Recovered: _____

Recovered By: _____



VERTICAL CONTROL

~~NAVD 88~~
NAVD 88 Elevation: 517.641 FEET NAVD 88 Elevation: 157.777 METERS

NGS Line # L25035 USGS LINE # _____ OSHD Line # _____ FILE # _____

Precision: 1ST ORDER Agency: NGS Proj: _____ Date: 1988

HORIZONTAL CONTROL

O.C.S. 27 Y(Northing): _____ O.C.S. 83 Y(Northing): 542869

(South Zone) X(Easting): _____ (South Zone) X(Easting): 9140771

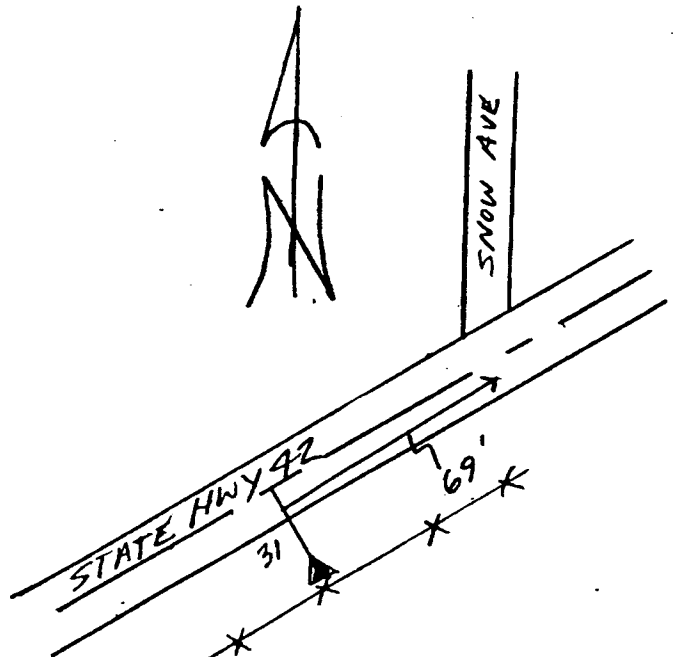
Precision: GIS SCALED Agency: DCSO Proj: _____ Date: 2014

Approx. O.C.S. 27 Geographic Position: Latitude: 43°07'08" Longitude: 123°25'22"

Approx. O.C.S. 83 Geographic Position: Latitude: _____ Longitude: _____

Found: A 9/16 inch diameter stainless steel rod under a 6 - 5/8 diameter aluminum collar and access cover set in concrete, flush with ground. Collar is stamped "L 741X 1987".

To reach: From the intersection of State Hwy 42 and State Hwy 99 in T28S R6W Sec 21 (in Winston) proceed southwesterly along State Hwy 42 0.6 mile to monument on left.



Note: For further information contact the Douglas County Surveyors Office, Room 205 Douglas County Justice Building, Roseburg, OR 97470. Phone 440-4272. Douglas County Residents outside Roseburg calling area, dial toll free 1-800-477-0991.