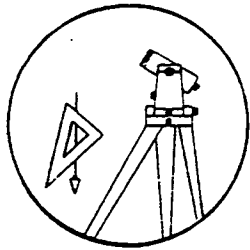


OFFICE OF THE
DOUGLAS COUNTY SURVEYOR

L-066



Station: LUTS-10 T 22 S, R 9 W, Sec 13

Set By (Agency): DCSO

Date Set: 1988

Recovered By RWS,SJF

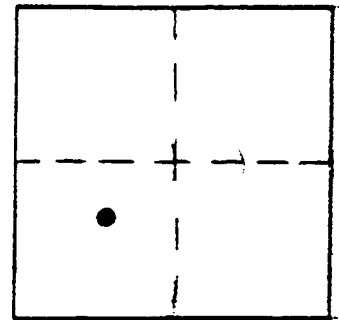
Date Recovered 6/27/88

Recovered By _____

Date Recovered _____

Recovered By _____

Date Recovered _____



VERTICAL CONTROL

Elevation: 60.141 ft. NGS Line # _____ USGS Line # _____ OSHD Line # _____

Precision: 2nd order Agency: DCSO Proj. # 2007 Date: 1988

HORIZONTAL CONTROL CORPSCON6 NAVD88 63.729 FT.

South Zone State Plane Coordinates: Y(Northing) 741312 X(Easting) 4069735

Precision: GIS SCALED Agency: DCSO Proj. # _____ Date: 2014

Approximate Geographic Position: Latitude _____ Longitude _____

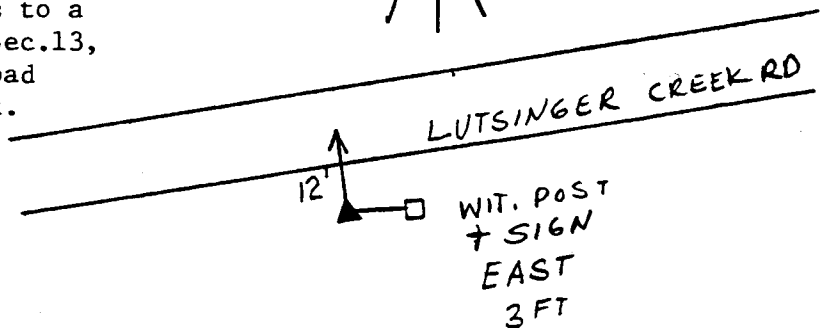
DESCRIPTION and TO REACH

SKETCH

A DCSO drill cap stamped "LUTS-10 1988"
set in a rock ledge 2.5 ft. above road
surface.

TO REACH:

From the intersection of State Hwy. 38
and Lutsinger Creek Rd. in T22S,R9W,Sec.18,
(near southwesterly end of bridge over Umpqua
River at Scottsburg) proceed easterly along
Lutsinger Creek Rd. approx. 7.35 miles to a
"Y" intersection in road in T22S,R9W,Sec.13,
proceed along northeasterly fork of road
approx. 0.2 miles to monument on right.



Reference Marks:

Note: For further information, contact the Douglas County Surveyor's Office, Room 205
Douglas County Justice Building, Roseburg, OR 97470. Phone 440-4278. Douglas
County residents outside the Roseburg calling area, dial toll free 1-800-452-0991.