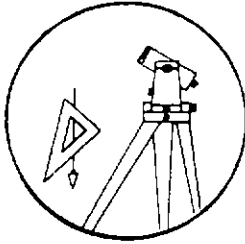
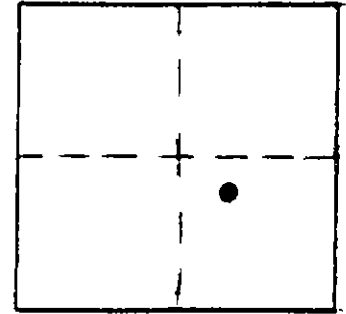


OFFICE OF THE
DOUGLAS COUNTY SURVEYOR



Station: LUTS-9 ²⁰⁶⁵
 Set By (Agency): DCSO
 Date Set: 1988
 Recovered By RWS, SIF
 Date Recovered 6/24/88
 Recovered By _____
 Date Recovered _____
 Recovered By _____
 Date Recovered _____

T 22 S, R 9 W , Sec 14



VERTICAL CONTROL

Elevation: 80.050 ft. NGS Line # _____ USGS Line # _____ OSHD Line # _____
 Precision: 2nd order Agency: DCSO Proj. # 2007 Date: 1988


HORIZONTAL CONTROL

South Zone State Plane Coordinates: Y(Northing) _____ X(Easting) _____
 Precision: _____ Agency: _____ Proj. # _____ Date: _____
 Approximate Geographic Position: Latitude _____ Longitude _____

DESCRIPTION and TO REACH

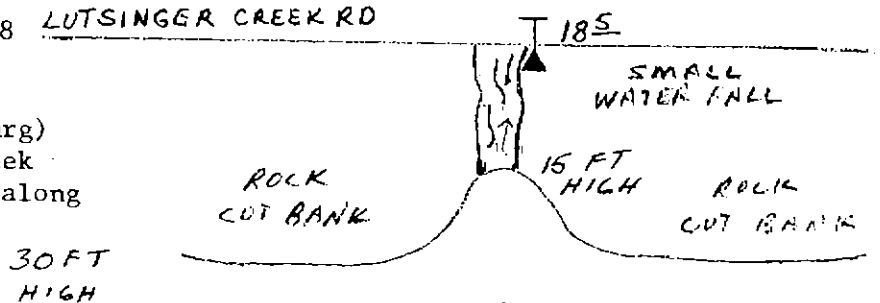
A DCSO drill cap stamped "LUTS-9 1988"
 set in a rock ledge level with
 road surface.

SKETCH



TO REACH:

From the intersection of State Hwy.38
 and Lutsinger Creek Rd. in T22S,R9W,
 Sec.18, (near southwesterly end of
 bridge over Umpqua River at Scottsburg)
 proceed easterly along Lutsinger Creek
 Rd. 6.75 miles to monument on right along
 east edge of small water fall.



Reference Marks:



Note: For further information, contact the Douglas County Surveyor's Office, Room 205
 Douglas County Justice Building, Roseburg, OR 97470. Phone 440-4278. Douglas
 County residents outside the Roseburg calling area, dial toll free 1-800-452-0991.