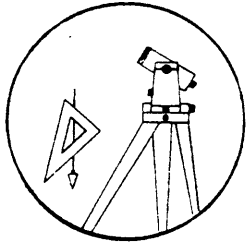
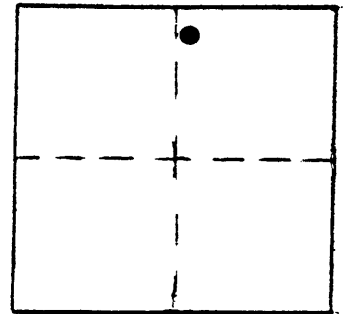


OFFICE OF THE  
DOUGLAS COUNTY SURVEYOR

L-061



Station: LUTS-5 T 22 S, R 9 W, Sec 17  
 Set By (Agency): DCSO  
 Date Set: June, 1988  
 Recovered By RWS, SJF  
 Date Recovered 6/24/88  
 Recovered By \_\_\_\_\_  
 Date Recovered \_\_\_\_\_  
 Recovered By \_\_\_\_\_  
 Date Recovered \_\_\_\_\_



VERTICAL CONTROL NGVD 29

Elevation: 90.924 ft. NGS Line # \_\_\_\_\_ USGS Line # \_\_\_\_\_ OSHD Line # \_\_\_\_\_  
 Precision: 2nd order Agency: DCSO Proj. # 2007 Date: 1988

HORIZONTAL CONTROL

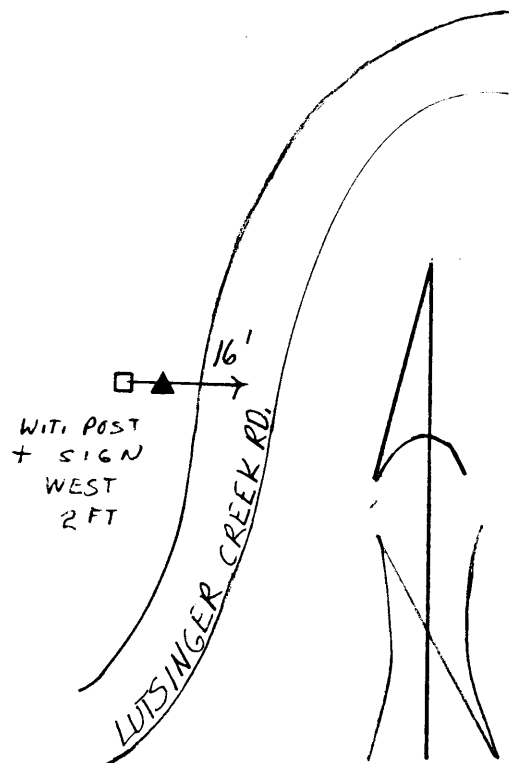
South Zone State Plane Coordinates: Y(Northing) \_\_\_\_\_ X(Easting) \_\_\_\_\_  
 Precision: \_\_\_\_\_ Agency: \_\_\_\_\_ Proj. # \_\_\_\_\_ Date: \_\_\_\_\_  
 Approximate Geographic Position: Latitude \_\_\_\_\_ Longitude \_\_\_\_\_

DESCRIPTION and TO REACH

SKETCH

A DCSO drill cap stamped "LUTS-5 1988" set in a 2 ft. by 1 ft. by 1.5 ft. high protruding rock, 4.5 feet above road surface.

From the intersection of State Hwy. 38 and Lutsinger Creek Rd in T22S,R9W,Sec.18, (near southwesterly end of bridge over Umpqua River at Scottsburg) proceed easterly along Lutsinger Creek Rd. approx. 3.2 miles to monument on right.



Reference Marks:

Note: For further information, contact the Douglas County Surveyor's Office, Room 205 Douglas County Justice Building, Roseburg, OR 97470. Phone 440-4278. Douglas County residents outside the Roseburg calling area, dial toll free 1-800-452-0991.