

OFFICE OF THE  
DOUGLAS COUNTY SURVEYOR

Station: LUTS-1 6057 T 22 S, R 9 W, Sec 18

Set By (Agency): DCSO

Date Set: 1988

Recovered By RWS, SJF

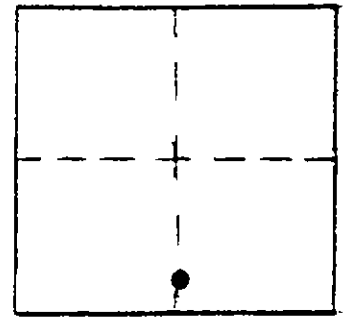
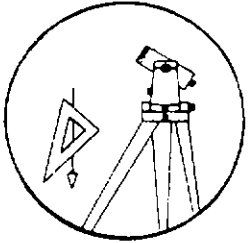
Date Recovered 6/24/88

Recovered By \_\_\_\_\_

Date Recovered \_\_\_\_\_

Recovered By \_\_\_\_\_

Date Recovered \_\_\_\_\_



VERTICAL CONTROL

Elevation: 36.169 ft. NGS Line # \_\_\_\_\_ USGS Line # \_\_\_\_\_ OSHD Line # \_\_\_\_\_

Precision: 2nd order Agency: DCSO Proj. # 2007 Date: 1988

HORIZONTAL CONTROL

South Zone State Plane Coordinates: Y(Northing) \_\_\_\_\_ X(Easting) \_\_\_\_\_

Precision: \_\_\_\_\_ Agency: \_\_\_\_\_ Proj. # \_\_\_\_\_ Date: \_\_\_\_\_

Approximate Geographic Position: Latitude \_\_\_\_\_ Longitude \_\_\_\_\_

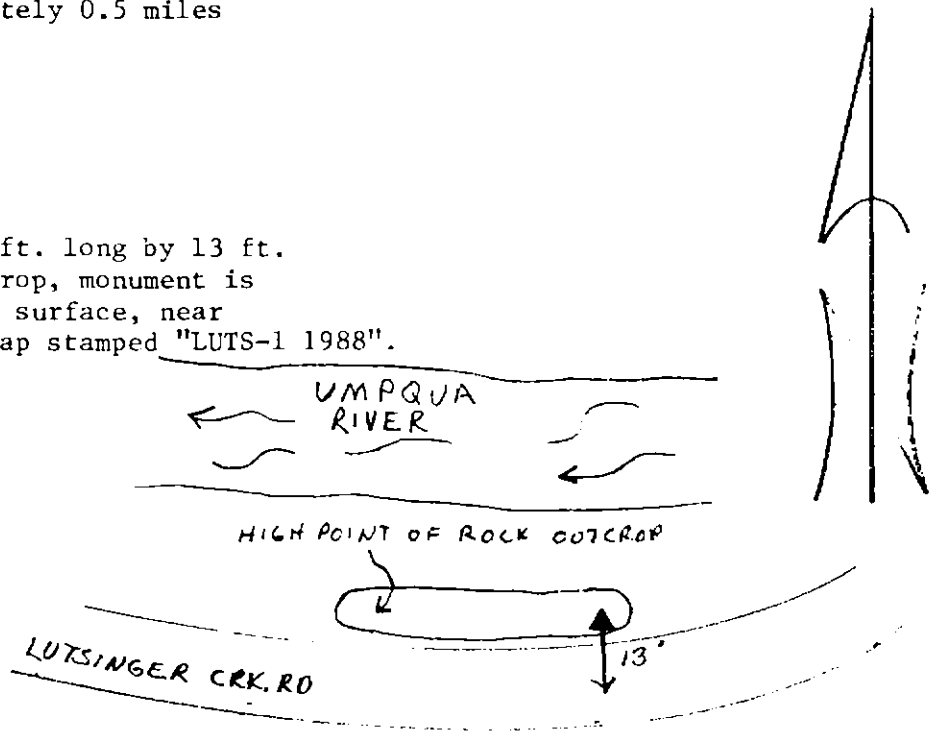
DESCRIPTION and TO REACH

SKETCH

From the intersection of State Hwy. 36 and Lutsinger Creek Rd. in T22S, R9W, Sec.18, (near southwesterly end of bridge over Umpqua River at Scottsburg) proceed easterly along Lutsinger Creek Rd. approximately 0.5 miles to monument on left.

DESCRIPTION:

A DCSO drill cap set in a 70 ft. long by 13 ft. high by 12 ft. wide rock outcrop, monument is at east end, 5 ft. above road surface, near south edge of rock outcrop. Cap stamped "LUTS-1 1988".



Reference Marks:

Note: For further information, contact the Douglas County Surveyor's Office, Room 205 Douglas County Justice Building, Roseburg, OR 97470. Phone 440-4278. Douglas County residents outside the Roseburg calling area, dial toll free 1-800-452-0991.