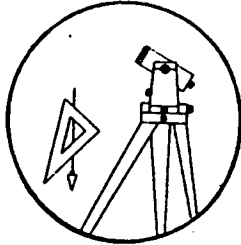
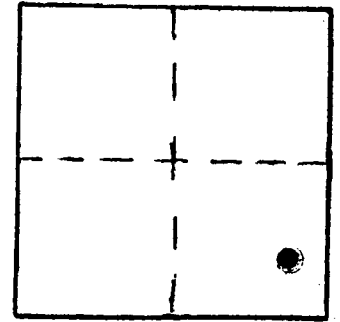


OFFICE OF THE  
DOUGLAS COUNTY SURVEYOR

Station: LVI T 28 S, R 6 W, Sec 3  
 Set By (Agency): DCPWD  
 Date Set: 1979  
 Recovered By GQ, RS, JP  
 Date Recovered 5/10/83  
 Recovered By \_\_\_\_\_  
 Date Recovered \_\_\_\_\_  
 Recovered By \_\_\_\_\_  
 Date Recovered \_\_\_\_\_



L-DSO



VERTICAL CONTROL NGVD 29

Elevation: 477.363 NGS Line # \_\_\_\_\_ USGS Line # \_\_\_\_\_ OSHD Line # \_\_\_\_\_  
 Precision: 2nd Agency: DCSO Proj. # 2013 Date: 1985

HORIZONTAL CONTROL CORPSCON6 NAVD88 480.808 FT. CS66161

South Zone State Plane Coordinates: Y(Northing) 557655 X(Easting) 4151287

Precision: GIS SCALED Agency: DCSO Proj. # \_\_\_\_\_ Date: 2014

Approximate Geographic Position: Latitude 43° 09' 38" Longitude 123° 23' 07"

DESCRIPTION and TO REACH

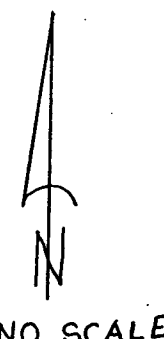
SKETCH

**DESCRIPTION:**

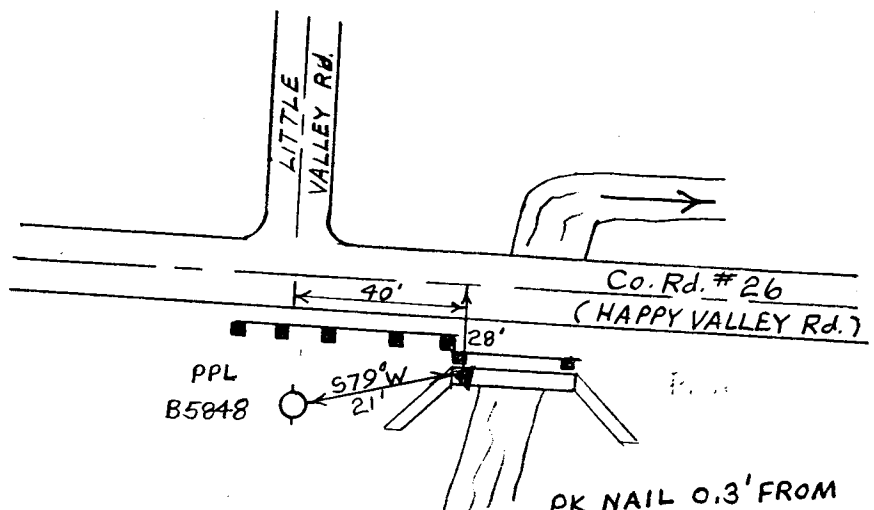
Monument is a PK nail set in the westerly edge of the southerly concrete headwall of a box culvert.

**TO REACH:**

From intersection of Co. Rd. #16 (Carnes Rd.) and Co. Rd. #26 (Happy Valley Rd.) in T28S, R6W, Sec.2 proceed westerly on Co. Rd.#26 0.25 miles to monument on left, in T28S, R6W, Sec.3.



NO SCALE



Reference Marks:

PK NAIL 0.3' FROM  
WESTERLY EDGE OF  
HEADWALL

Note: For further information, contact the Douglas County Surveyor's Office, Room 205 Douglas County Justice Building, Roseburg, OR 97470. Phone 440-4278. Douglas County residents outside the Roseburg calling area, dial toll free 1-800-452-0991.