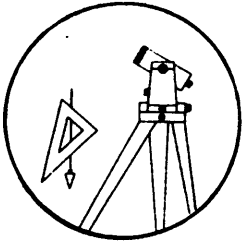
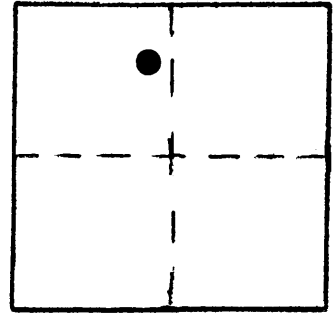


OFFICE OF THE
DOUGLAS COUNTY SURVEYOR



Station: L-615 T 30 S, R 5W , Sec 34
Set By (Agency): 1968
Date Set: 1968
Recovered By OSHD
Date Recovered 1/28/82
Recovered By JP-RWS
Date Recovered _____
Recovered By _____
Date Recovered _____



L 017

VERTICAL CONTROL NGVD 29

Elevation: 781.56 NGS Line # _____ USGS Line # _____ OSHD Line # 369
Precision: 3rd Agency: OSHD Proj. # _____ Date: 1957

HORIZONTAL CONTROL

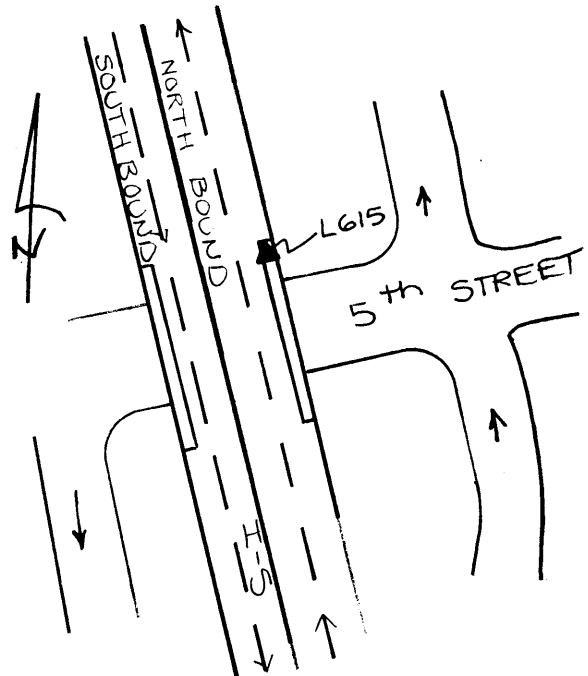
South Zone State Plane Coordinates: Y(Northing) _____ X(Easting) _____
Precision: _____ Agency: _____ Proj. # _____ Date: _____
Approximate Geographic Position: Latitude _____ Longitude _____

DESCRIPTION and TO REACH

SKETCH

Found: A standard OSHD disk marked "L-615 1968" set flush on the curb of overpass.

To reach: Station is on I-5 overpass of 5th St. on the NE corner of the curb in the North bound lane at the most Southernly freeway interchange at Canyonville in T30S R5W sec. 34.



Reference Marks:

Note: For further information, contact the Douglas County Surveyor's Office, Room 205 Douglas County Justice Building, Roseburg, OR 97470. Phone 440-4278. Douglas County residents outside the Roseburg calling area, dial toll free 1-800-452-0991.