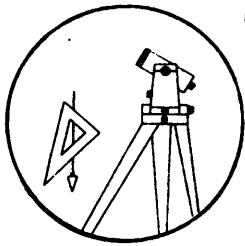
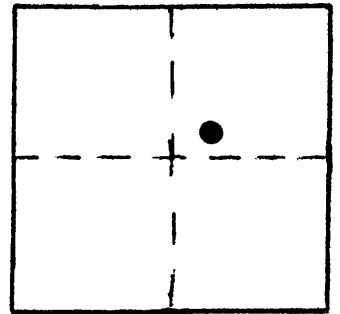


OFFICE OF THE
DOUGLAS COUNTY SURVEYOR

Station: L 499 T 30 S, R 5W , Sec 19
 Set By (Agency): USC&GS
 Date Set: 1949
 Recovered By RS-JP
 Date Recovered 2-9-82
 Recovered By _____
 Date Recovered _____
 Recovered By _____
 Date Recovered _____



L-012



VERTICAL CONTROL *NGVD 29*

Elevation: 706.504 NGS Line # 130 USGS Line # _____ OSHD Line # _____
 Precision: 2nd Agency: USC&GS Proj. # _____ Date: 1957

HORIZONTAL CONTROL

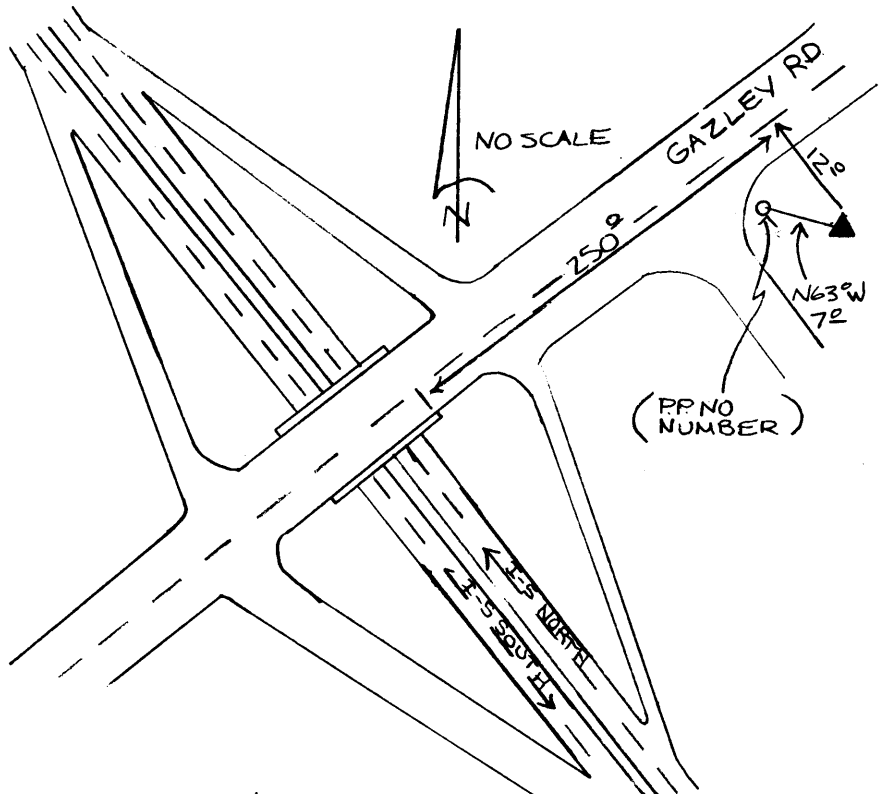
South Zone State Plane Coordinates: Y(Northing) _____ X(Easting) _____
 Precision: _____ Agency: _____ Proj. # _____ Date: _____
 Approximate Geographic Position: Latitude _____ Longitude _____

DESCRIPTION and TO REACH

Found: A standard USC&GS disk stamped "L 499 1949" set in a concrete post flush with the ground.

To reach: Monument is located near exit 102 overpass of I-5 and Co. Rd.*35 (Gazley Rd.) in T30S R5W sec. 19.

SKETCH



Reference Marks:

Note: For further information, contact the Douglas County Surveyor's Office, Room 205 Douglas County Justice Building, Roseburg, OR 97470. Phone 440-4278. Douglas County residents outside the Roseburg calling area, dial toll free 1-800-452-0991.