

OFFICE OF THE  
DOUGLAS COUNTY SURVEYOR

Station: K 741X

T28S R6W Sec. 21

Date Set: 1987

Set By (Agency): NGS

DCSO Designation: K-040

Date Recovered: 8-93

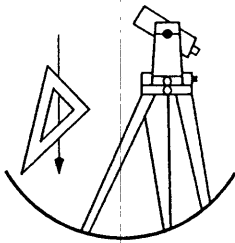
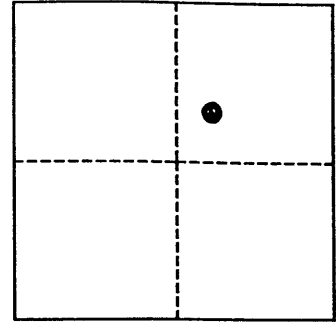
Recovered By: RWS S.JF

Date Recovered: \_\_\_\_\_

Recovered By: \_\_\_\_\_

Date Recovered: \_\_\_\_\_

Recovered By: \_\_\_\_\_



VERTICAL CONTROL

*DCSO 2005 3RD ORDER*

NGVD 29 Elevation: 534.80 FEET      NAVD 88 Elevation: 164.062 METERS

NGS Line # L25034      USGS LINE # \_\_\_\_\_      OSHD Line # \_\_\_\_\_      FILE # CS 67/17

Precision: 1ST ORDER      Agency: NGS      Proj: \_\_\_\_\_      Date: 1988

HORIZONTAL CONTROL

O.C.S. 27      Y(Northing): \_\_\_\_\_      O.C.S. 83      Y(Northing): \_\_\_\_\_

(South Zone)      X(Easting): \_\_\_\_\_      (South Zone)      X(Easting): \_\_\_\_\_

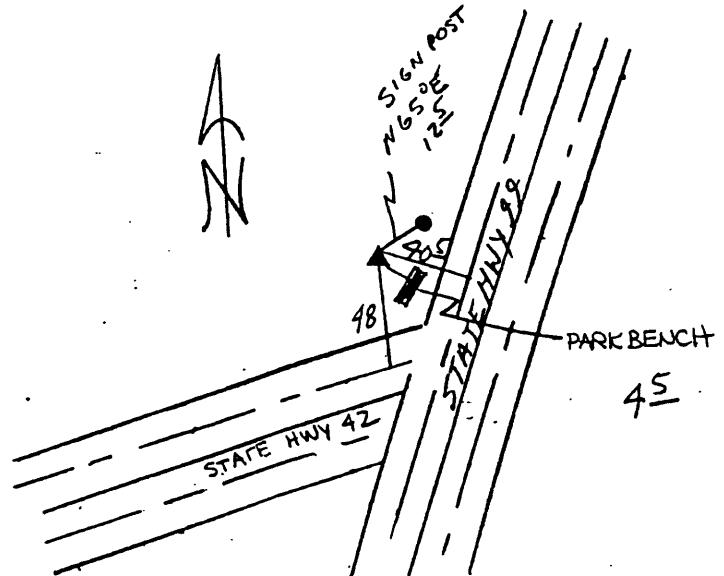
Precision: \_\_\_\_\_      Agency: \_\_\_\_\_      Proj: \_\_\_\_\_      Date: \_\_\_\_\_

Approx. O.C.S. 27 Geographic Position:      Latitude: 43°07'21"      Longitude: 123°24'43"

Approx. O.C.S. 83 Geographic Position:      Latitude: \_\_\_\_\_      Longitude: \_\_\_\_\_

Found: A 9/16 inch diameter stainless steel rod under a 6 - 5/8 inch diameter aluminum collar with access cover, set in concrete, flush with ground. Collar stamped "K 741X 1987".

To reach: Go to the intersection of State Hwy 42 and State Hwy 99 in T28S R6W Sec 21 (in Winston). Monument is northwest of intersection.



Note: For further information contact the Douglas County Surveyors Office, Room 205 Douglas County Justice Building, Roseburg, OR 97470. Phone 440-4272. Douglas County Residents outside Roseburg calling area, dial toll free 1-800-477-0991.