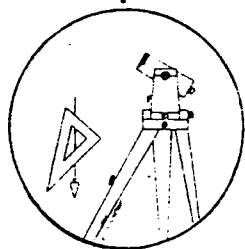
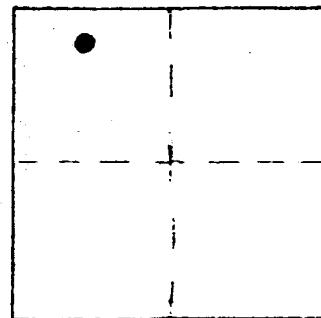


OFFICE OF THE
DOUGLAS COUNTY SURVEYOR

K-038



Station: KENNETH T 25 S, R 5 W, Sec 14
Set By (Agency): DCSO
Date Set: 1989
Recovered By RWS, SJF
Date Recovered 5/5/89
Recovered By _____
Date Recovered _____
Recovered By _____
Date Recovered _____



VERTICAL CONTROL

Elevation: 562.94 NGS Line # _____ USGS Line # _____ OSHD Line # _____
Precision: 3rd Agency: DCSO Proj. # 2007 Date: 1990

HORIZONTAL CONTROL CORPSCON6 NAVDB8 566.45 FT.

South Zone State Plane Coordinates: Y(Northing) 644417 X(Easting) 4187396

Precision: GIS SCALED Agency: DCSO Proj. # _____ Date: 2014

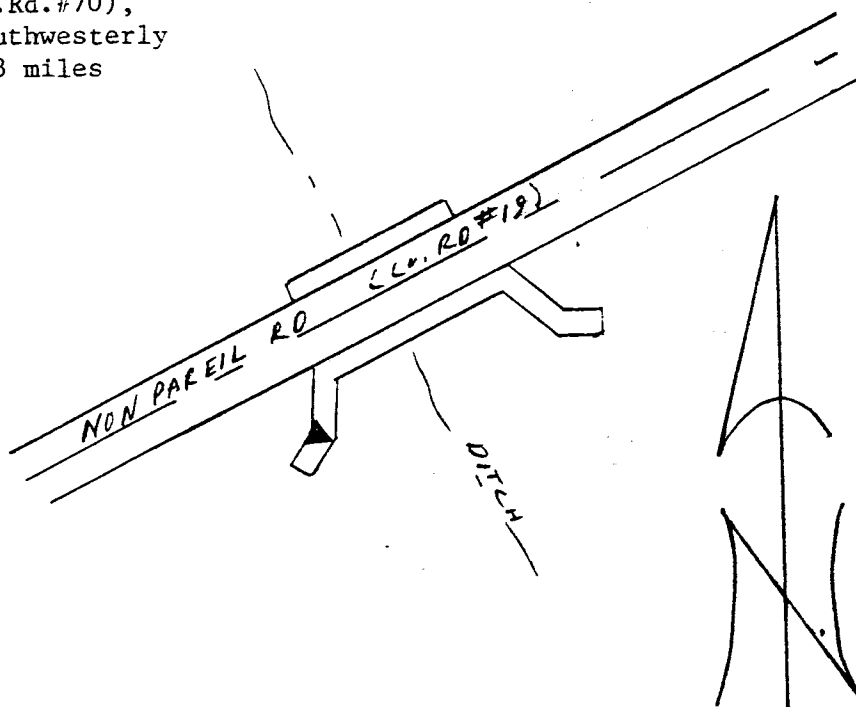
Approximate Geographic Position: Latitude _____ Longitude _____

DESCRIPTION and TO REACH

SKETCH

A 2 1/2 in. dia. DCSO drill cap stamped
"KENNETH 1989" set in corner of southwest
wingwall of concrete box culvert.

From the intersection of Nonpareil Rd.
(Co.Rd.#19) and Plat I Rd. (Co.Rd.#70),
in T25S,R5W,Sec.11, proceed southwesterly
along Nonpareil Rd. approx. 0.3 miles
to monument on left.



Reference Marks:

Note: For further information, contact the Douglas County Surveyor's Office, Room 205
Douglas County Justice Building, Roseburg, OR 97470. Phone 440-4278. Douglas
County residents outside the Roseburg calling area, dial toll free 1-800-452-0991.