

OFFICE OF THE
DOUGLAS COUNTY SURVEYOR

Station: KID T 25 S, R 4 W, Sec 2

Set By (Agency): SCS

Date Set: 1975

Recovered By RWS, SJF

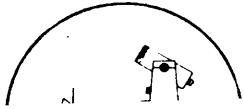
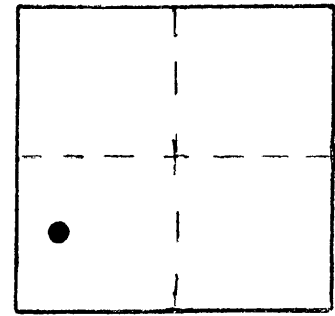
Date Recovered 3/6/87

Recovered By _____

Date Recovered _____

Recovered By _____

Date Recovered _____



1087
111

440 110431 42 4214349 27
55 43125 17 123° 5 47

K-027

VERTICAL CONTROL NGVD 29

Elevation: 764.112 NGS Line # _____ USGS Line # _____ OSHD Line # _____

Precision: 3rd Agency: DCSO Proj. # 6011-1, (CS57/25) Date: 1975

HORIZONTAL CONTROL NAD 27

South Zone State Plane Coordinates: Y(Northing) 650,686.73 X(Easting) 1,297,388.95

Precision: 1/25,000 Agency: DCSO Proj. # 6011-1, (CS57/25) Date: 1975

Approximate Geographic Position: Latitude 43°25'18" Longitude 123°08'42"

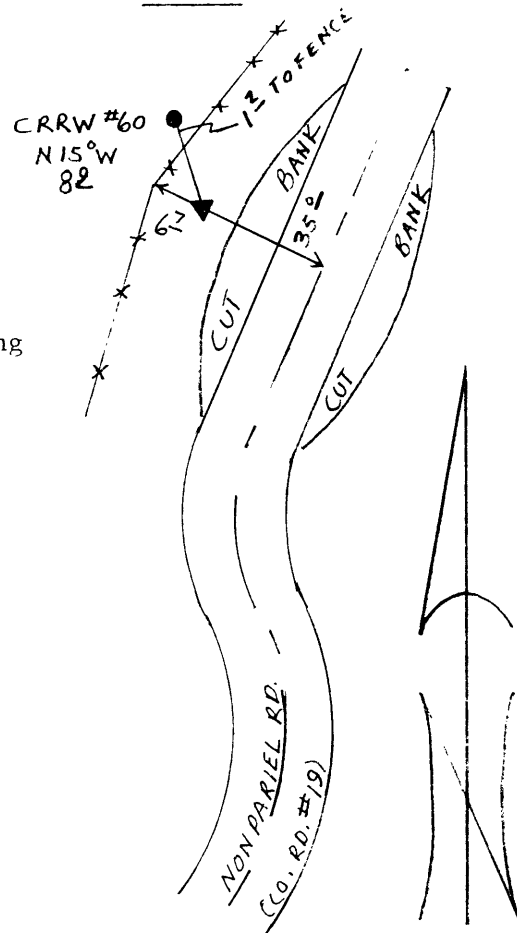
DESCRIPTION and TO REACH

AN SCS disk stamped "KID SCS" set in and 8 in. dia. concrete filled belltile, protrudes 3 in. above ground.

TO REACH:

From the intersection of Nonpariel Rd. (Co. Rd. #19) and Gassy Creek Rd. (BLM Rd. #25-4-2.0) in T25S,R4W,Sec.2, proceed westerly along Nonpariel Rd. 0.85 miles to monument of right.

SKETCH



Reference Marks:

Note: For further information, contact the Douglas County Surveyor's Office, Room 205 Douglas County Justice Building, Roseburg, OR 97470. Phone 440-4278. Douglas County residents outside the Roseburg calling area, dial toll free 1-800-452-0991.