

OFFICE OF THE  
DOUGLAS COUNTY SURVEYOR

Station: Karen 2 T 30 S, R 6W , Sec 12

Set By (Agency): DCSO

Date Set: 1982

Recovered By LEM

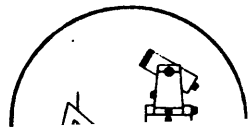
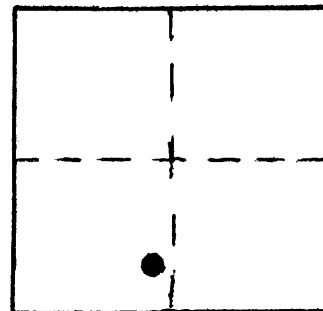
Date Recovered 2-24-82

Recovered By RWS,SJF

Date Recovered 11/17/85

Recovered By \_\_\_\_\_

Date Recovered \_\_\_\_\_



K-020  
KAREN 2

30S 6W 12

NAD 488897.10 4156450.68  
83 42°58'20" 123°21'30"

VERTICAL CONTROL

Elevation: \_\_\_\_\_ NGS Line # \_\_\_\_\_ USGS Line # \_\_\_\_\_ OSHD Line # \_\_\_\_\_

Precision: \_\_\_\_\_ Agency: \_\_\_\_\_ Proj. # \_\_\_\_\_ Date: \_\_\_\_\_

HORIZONTAL CONTROL OCS 27

South Zone State Plane Coordinates: Y(Northing) 488,922.73 X(Easting) 1,235,492.14

Precision: 1/25,000 Agency: DCSO Proj. # 2013 Date: 1982

Approximate Geographic Position: Latitude 42°58'21" Longitude 123°21'26"

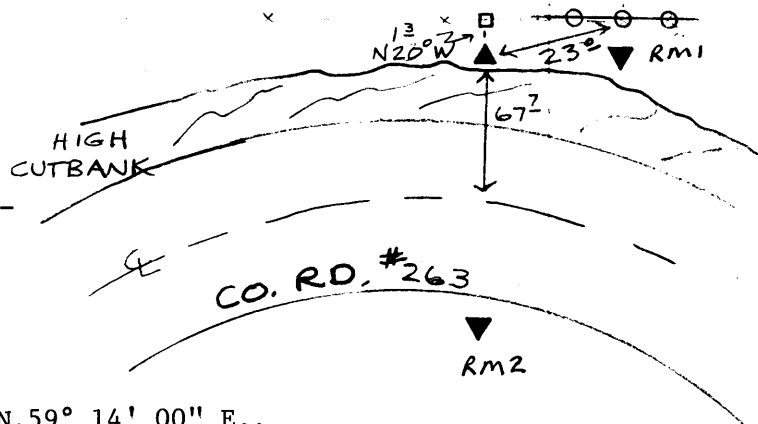
DESCRIPTION and TO REACH

SKETCH

Set : A standard DCSO disk stamped "Karen 2 1982" . Disk is set in a 6"x32" concrete belltile filled with concrete and iron. Monument is buried 29" into the ground and is 27ft. above road surface.



To reach: From intersection of Co. Rd. #263, (T.30S., R.6W., S.12) and Southern Pacific Railroad, proceed westerly along Co. Rd. #263 0.3 miles to monument on right.



- Reference Marks: (Proj. #2013)
- A DCSO disk stamped "KAREN 2 RM 1 1985" bears N.59° 14' 00" E., 29.32 ft. (grid).
  - A DCSO disk stamped "KAREN 2 RM 2 1985" bears S.34°41'37"E., 106.86 ft. (Grid).
  - A DCSO disk stamped "KAREN 1978" bears S 26°51'58" W 290.03 ft. (grid).

Note: For further information, contact the Douglas County Surveyor's Office, Room 205 Douglas County Justice Building, Roseburg, OR 97470. Phone 440-4278. Douglas County residents outside the Roseburg calling area, dial toll free 1-800-452-0991.