
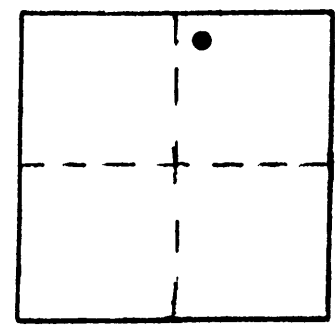


OFFICE OF THE
DOUGLAS COUNTY SURVEYOR



K-005

Station: K 196 T 27 S, R 6 W , Sec 25
 Set By (Agency): OSHD
 Date Set: 1941
 Recovered By RS, JP
 Date Recovered 8/11/83
 Recovered By _____
 Date Recovered _____
 Recovered By _____
 Date Recovered _____



VERTICAL CONTROL **NGVD 29**

Elevation: 450.370 NGS Line # 94 USGS Line # _____ OSHD Line # _____
 Precision: 1st Agency: USC&GS Proj. # _____ Date: 1961

HORIZONTAL CONTROL

South Zone State Plane Coordinates: Y(Northing) _____ X(Easting) _____
 Precision: _____ Agency: _____ Proj. # _____ Date: _____
 Approximate Geographic Position: Latitude _____ Longitude _____

DESCRIPTION and TO REACH

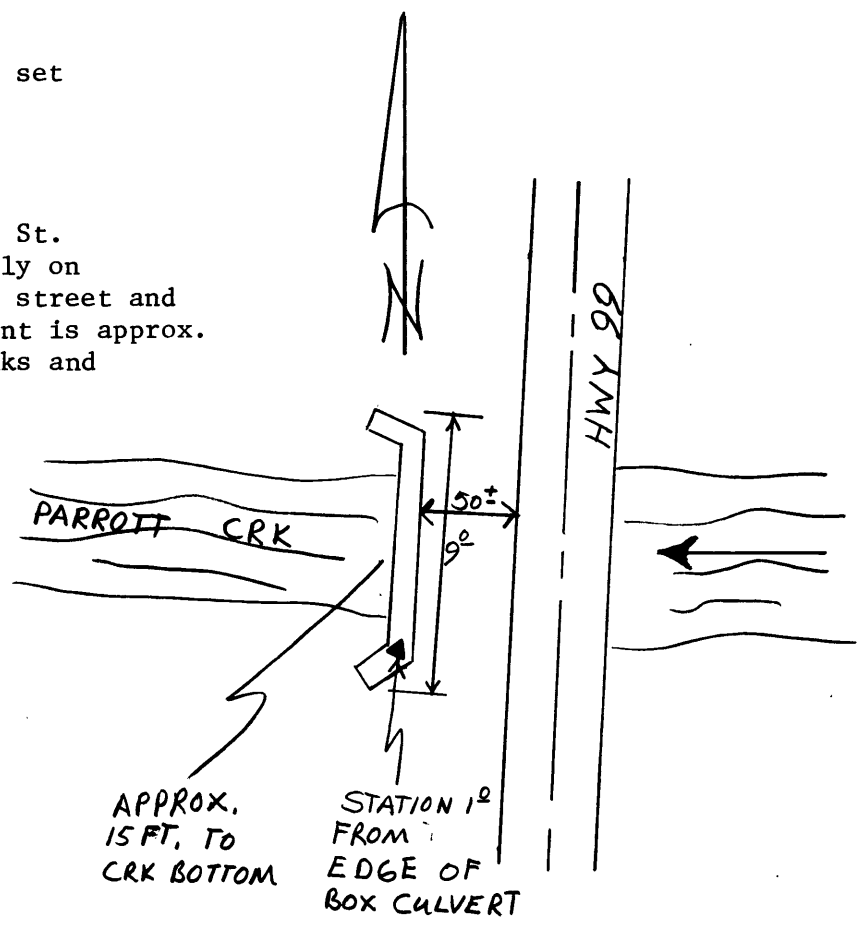
SKETCH

DESCRIPTION:

A OSHD disk stamped "K 196 1941" set flush in concrete box culvert.

TO REACH:

From the intersection of SE Mill St. and SE Rice Ave. proceed southerly on SE Mill St. 0.15 miles to end of street and Mobile gas storage tanks. Monument is approx. 150 ft. south of gas storage tanks and 25 ft. lower than Hwy. 99.



Reference Marks:

Note: For further information, contact the Douglas County Surveyor's Office, Room 205 Douglas County Justice Building, Roseburg, OR 97470. Phone 440-4278. Douglas County residents outside the Roseburg calling area, dial toll free 1-800-452-0991.