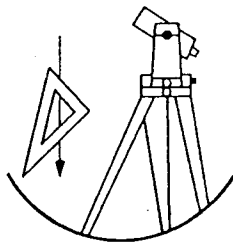
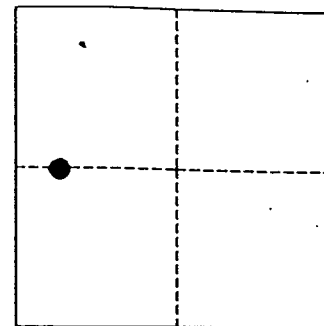


OFFICE OF THE  
DOUGLAS COUNTY SURVEYOR



Station: K 10  
Date Set: 1920  
Set By (Agency): USC&GS  
DCSO Designation: K-003  
Date Recovered: 2-10-93  
Recovered By: RWS S.JF  
Date Recovered: \_\_\_\_\_  
Recovered By: \_\_\_\_\_  
Date Recovered: \_\_\_\_\_  
Recovered By: \_\_\_\_\_

T25S R5W Sec. 4



VERTICAL CONTROL

NAVD 88 430.426 FT

NGVD 29 Elevation: 427.020 FEET      NAVD 88 Elevation: 131.194 METERS

NGS Line # 125035      USGS LINE # \_\_\_\_\_      OSHD Line # \_\_\_\_\_      FILE # \_\_\_\_\_

Precision: 1ST ORDER      Agency: NGS      Proj: \_\_\_\_\_      Date: 1988

HORIZONTAL CONTROL

CORPSCON 6 NAVD 88 430.53 FT

O.C.S. 27      Y(Northing): \_\_\_\_\_      O.C.S. 83      Y(Northing): 653199

(South Zone)      X(Easting): \_\_\_\_\_      (South Zone)      X(Easting): 417697.3

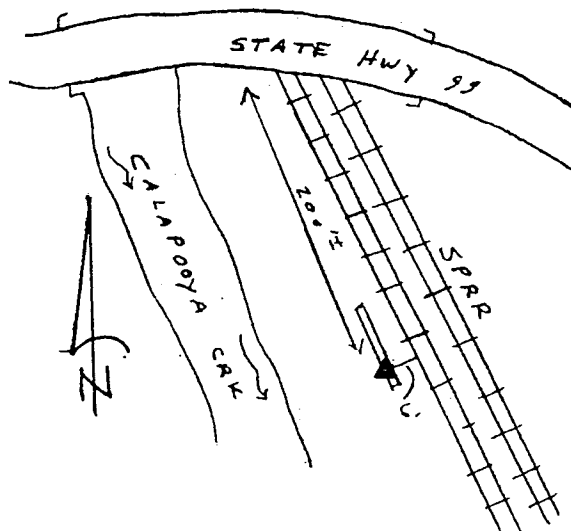
Precision: GIS SCALED      Agency: DCSO      Proj: \_\_\_\_\_      Date: 2014

Approx. O.C.S. 27 Geographic Position:      Latitude: 43°25'32"      Longitude: 123°18'07"

Approx. O.C.S. 83 Geographic Position:      Latitude: \_\_\_\_\_      Longitude: \_\_\_\_\_

Found: A 3 - 1/2 inch diameter USC&GS disk stamped "426.613 Ft K 10 1920" set at the southeast end of a concrete retaining wall.

To reach: From the intersection of State Hwy 99 and Co. Rd. #22 (Oak St.) in T25S R5W Sec4 at Oakland proceed northerly along State Hwy 99 approx. 0.3 miles to bridge over railroad tracks and Calapooya Creek, proceed southeasterly along RR track approx. 200 feet to monument in concrete retaining wall on southerly side of tracks.



Note: For further information contact the Douglas County Surveyors Office, Room 205 Douglas County Justice Building, Roseburg, OR 97470. Phone 440-4272. Douglas County Residents outside Roseburg calling area, dial toll free 1-800-477-0991.