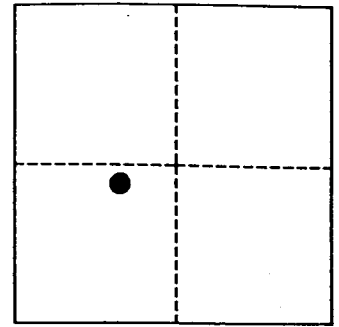
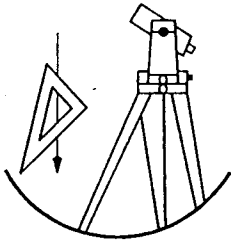


OFFICE OF THE
DOUGLAS COUNTY SURVEYOR

Station: J 747
Date Set: 1987
Set By (Agency): NGS
DCSO Designation: J-047
Date Recovered: 8-93
Recovered By: RWS SJF
Date Recovered: _____
Recovered By: _____
Date Recovered: _____
Recovered By: _____

T30S R5W Sec.21



VERTICAL CONTROL

~~NAVD 88~~ NGVD 29 Elevation: 746.250 FEET NAVD 88 Elevation: 227.457 METERS

NGS Line # L25042 USGS LINE # _____ OSHD Line # _____ FILE # _____

Precision: 1ST ORDER Agency: NGS Proj: _____ Date: 1988

HORIZONTAL CONTROL

O.C.S. 27 Y(Northing): _____ O.C.S. 83 Y(Northing): 479382

(South Zone) X(Easting): _____ (South Zone) X(Easting): 4171911

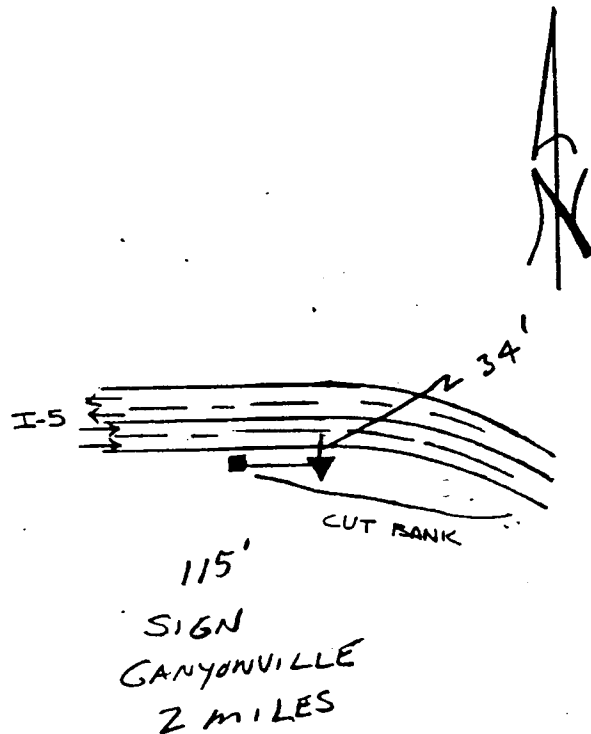
Precision: GIS SCALED Agency: DCSO Proj: _____ Date: 2014

Approx. O.C.S. 27 Geographic Position: Latitude: 42°56'51" Longitude: 123°17'52"

Approx. O.C.S. 83 Geographic Position: Latitude: _____ Longitude: _____

Found: A 3 - 5/8 inch diameter NGS disk stamped "J 747 1987" set in rock cut bank.

To reach: From the intersection of I-5 and Yokum Rd. (Co. Rd. #20A) in T30S R5W Sec20, exit 101 proceed southerly along I-5, 1.10 miles to monument on right at mile point 104.25



Note: For further information contact the Douglas County Surveyors Office, Room 205 Douglas County Justice Building, Roseburg, OR 97470. Phone 440-4272. Douglas County Residents outside Roseburg calling area, dial toll free 1-800-477-0991.