

OFFICE OF THE
DOUGLAS COUNTY SURVEYOR

Station: J 749

T27S R6W Sec. 01

Date Set: 1987

Set By (Agency): NGS

DCSO Designation: J-046

Date Recovered: 8-93

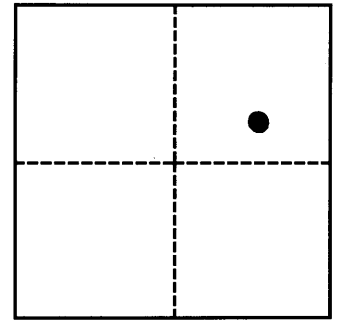
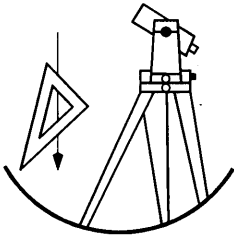
Recovered By: RWS S.JF

Date Recovered: _____

Recovered By: _____

Date Recovered: _____

Recovered By: _____



VERTICAL CONTROL

NGVD 29 Elevation: _____ FEET NAVD 88 Elevation: 177.211 METERS

NGS Line # L25035 USGS LINE # _____ OSHD Line # _____ FILE # _____

Precision: 1ST ORDER Agency: NGS Proj: _____ Date: 1988

HORIZONTAL CONTROL

O.C.S. 27 Y(Northing): _____ O.C.S. 83 Y(Northing): _____

(South Zone) X(Easting): _____ (South Zone) X(Easting): _____

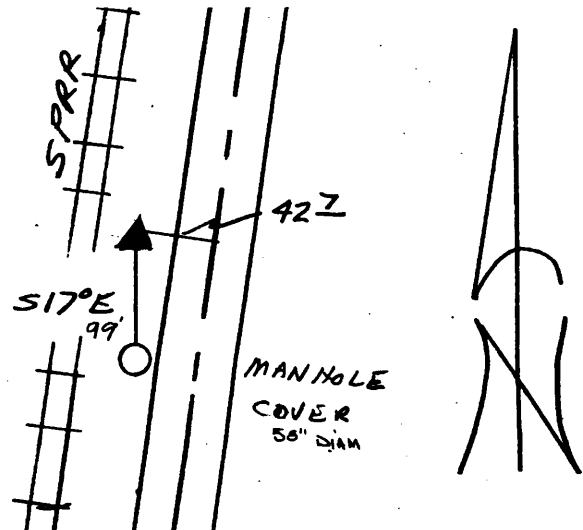
Precision: _____ Agency: _____ Proj: _____ Date: _____

Approx. O.C.S. 27 Geographic Position: Latitude: 43°15'09" Longitude: 123°21'05"

Approx. O.C.S. 83 Geographic Position: Latitude: _____ Longitude: _____

Found: A 9/16 inch diameter stainless steel rod under a 6 - 7/8 inch diameter aluminum collar with access cover set flush with ground, collar stamped "J 749 1987"

To reach: From the intersection of State Hwy 99 and Hooker Rd (Co. Rd. 171A) in T27S R6W Sec 1 proceed northerly along State Hwy 99 0.25 miles to monument on left.



Note: For further information contact the Douglas County Surveyors Office, Room 205 Douglas County Justice Building, Roseburg, OR 97470. Phone 440-4272. Douglas County Residents outside Roseburg calling area, dial toll free 1-800-477-0991.