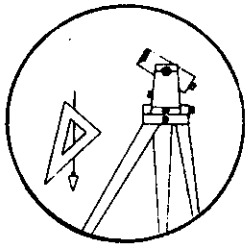
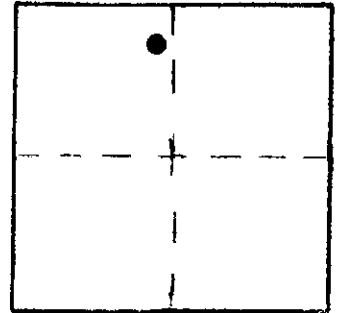


OFFICE OF THE  
DOUGLAS COUNTY SURVEYOR

J-043



Station: JACK T 27 S, R 6 W, Sec 8  
 Set By (Agency): DCSO  
 Date Set: 1989  
 Recovered By RWS, SJF  
 Date Recovered 7/10/89  
 Recovered By \_\_\_\_\_  
 Date Recovered \_\_\_\_\_  
 Recovered By \_\_\_\_\_  
 Date Recovered \_\_\_\_\_



VERTICAL CONTROL **NGVD 29**

Elevation: 459.721 NGS Line # \_\_\_\_\_ USGS Line # \_\_\_\_\_ OSHD Line # \_\_\_\_\_  
 Precision: 2nd Agency: DCSO Proj. # 2007 Date: 1990

HORIZONTAL CONTROL

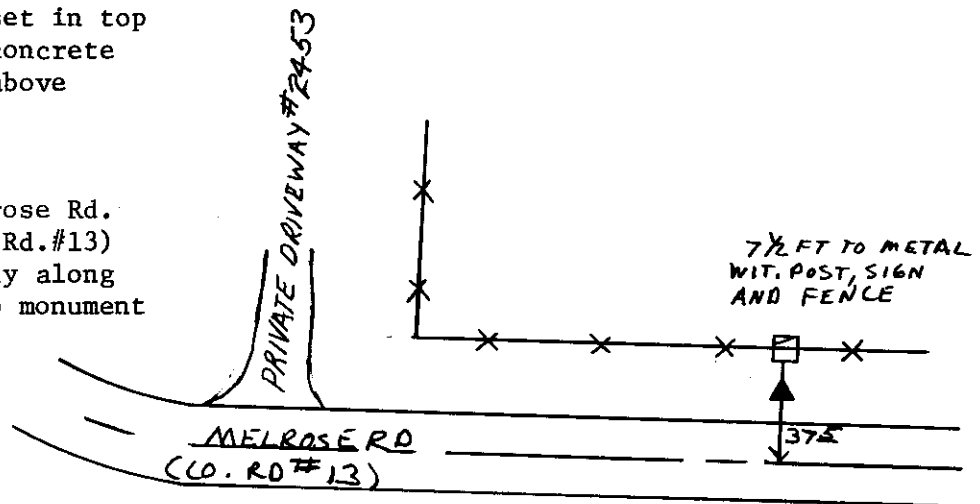
South Zone State Plane Coordinates: Y(Northing) \_\_\_\_\_ X(Easting) \_\_\_\_\_  
 Precision: \_\_\_\_\_ Agency: \_\_\_\_\_ Proj. # \_\_\_\_\_ Date: \_\_\_\_\_  
 Approximate Geographic Position: Latitude \_\_\_\_\_ Longitude \_\_\_\_\_

DESCRIPTION and TO REACH

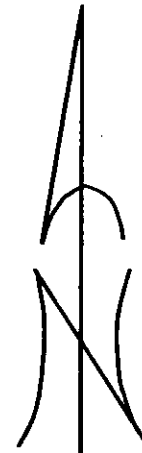
A DCSO disk stamped "JACK 1989" set in top of an 8 in. dia. by 42 in. long concrete filled belltile protrudes 4 in. above ground.

From the intersection of Old Melrose Rd. (Co.Rd.#13b) and Melrose Rd. (Co.Rd.#13) in T27S,R6W,Sec.9 proceed westerly along Melrose Rd. approx. 0.75 miles to monument on right.

SKETCH



Reference Marks:



Note: For further information, contact the Douglas County Surveyor's Office, Room 205 Douglas County Justice Building, Roseburg, OR 97470. Phone 440-4278. Douglas County residents outside the Roseburg calling area, dial toll free 1-800-452-0991.