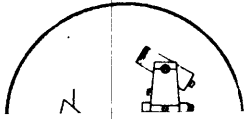


OFFICE OF THE  
DOUGLAS COUNTY SURVEYOR

Station: JACOBS RESET  
Set By (Agency): DCSO  
Date Set: 1990  
Recovered By RWS, SJF  
Date Recovered 6/7/90  
Recovered By SJF, JAP  
Date Recovered 8/2005  
Recovered By \_\_\_\_\_  
Date Recovered \_\_\_\_\_

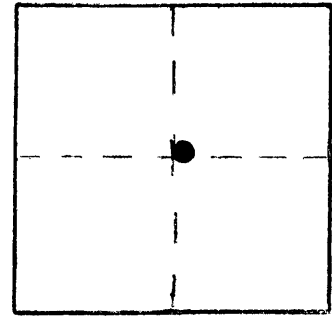
T 28 S, R 6 W , Sec 22



J-040  
JACOBS RESET

28S 6W 22

NAD 83 543049.39 4148525.48  
43°7'12" 123°23'42"



VERTICAL CONTROL NGVD 29

Elevation: 500.72 FT. NGS Line # \_\_\_\_\_ USGS Line # \_\_\_\_\_ OSHD Line # \_\_\_\_\_  
Precision: 3RD Agency: DCSO Proj. # CS 67/17 Date: 2005

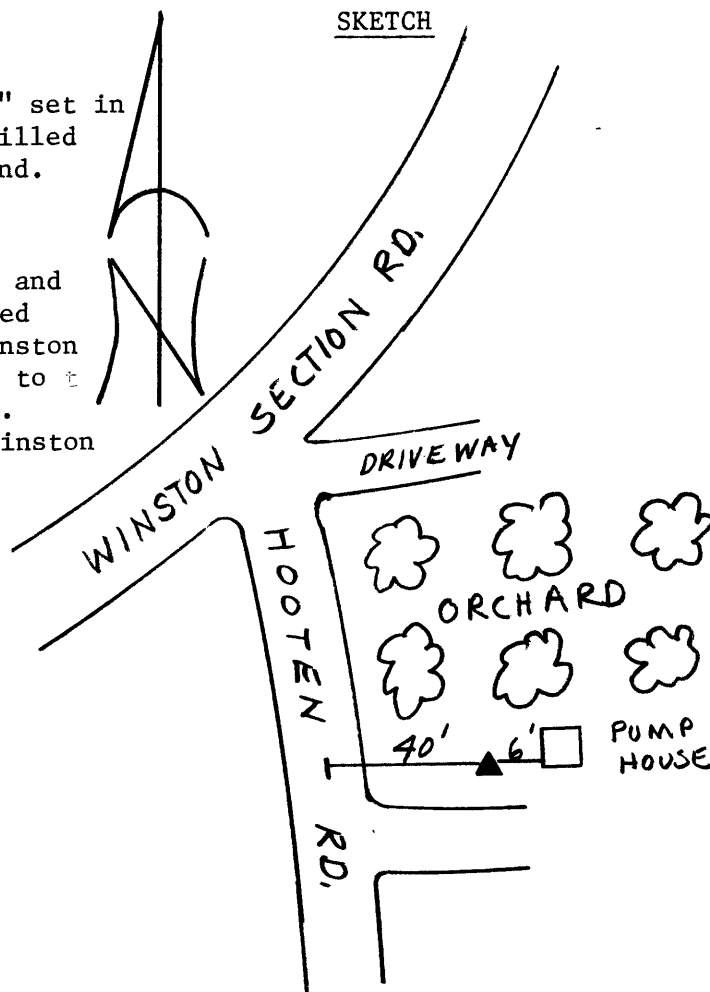
HORIZONTAL CONTROL OCS 27

South Zone State Plane Coordinates: Y(Northing) 543,084.58 X(Easting) 1,227,567.18  
Precision: 1/25,000 Agency: DCSO Proj. # 2013 Date: 1990  
Approximate Geographic Position: Latitude 43°07'13" Longitude 123°23'38"

DESCRIPTION and TO REACH

A DCSO disk stamped "JACOBS RESET 1990" set in a 8 in. dia. by 36 in. long concrete filled belltile, which is set 1 in. below ground.

From the intersection of State Hwy #99 and Thompson Ave. in T28S, R6W, Sec. 21, proceed easterly along Thompson Ave (becomes Winston Park Rd. Co. Rd. #266) approx. 0.8 miles to the intersection of Winston Section Rd. (Co. Rd. #111) proceed northerly along Winston Section Rd. approx. 0.5 miles to the intersection of Hooten Rd., follow Hooten Rd. Southerly approx. 100 ft. to monument on left.



Reference Marks:

Note: For further information, contact the Douglas County Surveyor's Office, Room 205 Douglas County Justice Building, Roseburg, OR 97470. Phone 440-4278. Douglas County residents outside the Roseburg calling area, dial toll free 1-800-452-0991.



10.24.2005