

OFFICE OF THE
DOUGLAS COUNTY SURVEYOR

Station: JACKFREE T 27 S, R 5W , Sec 18

Set By (Agency): CITY (RSBG.)

Date Set: ?

Recovered By GO, KR, JP

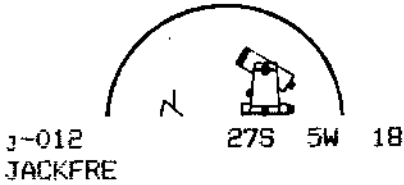
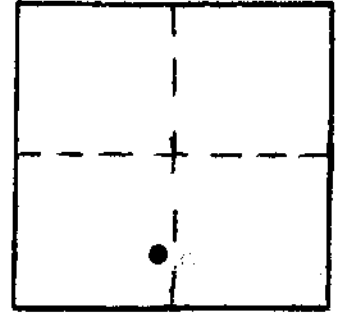
Date Recovered 6/82

Recovered By _____

Date Recovered _____

Recovered By _____

Date Recovered _____



J-012
JACKFRE

NAD 577733.00 4164817.92
83 43°13' 0" 123°20'18"

VERTICAL CONTROL

Elevation: _____ NGS Line # _____ USGS Line # _____ OSHD Line # _____

Precision: _____ Agency: _____ Proj. # _____ Date: _____

HORIZONTAL CONTROL NAD 27

South Zone State Plane Coordinates: Y(Northing) 577,768.21 X(Easting) 1,243,859.62

Precision: 1/20,000 Agency: DCSO Proj. # 2005-2 Date: 1983

Approximate Geographic Position: Latitude 43°13'01" Longitude 123°20'14"

DESCRIPTION and TO REACH

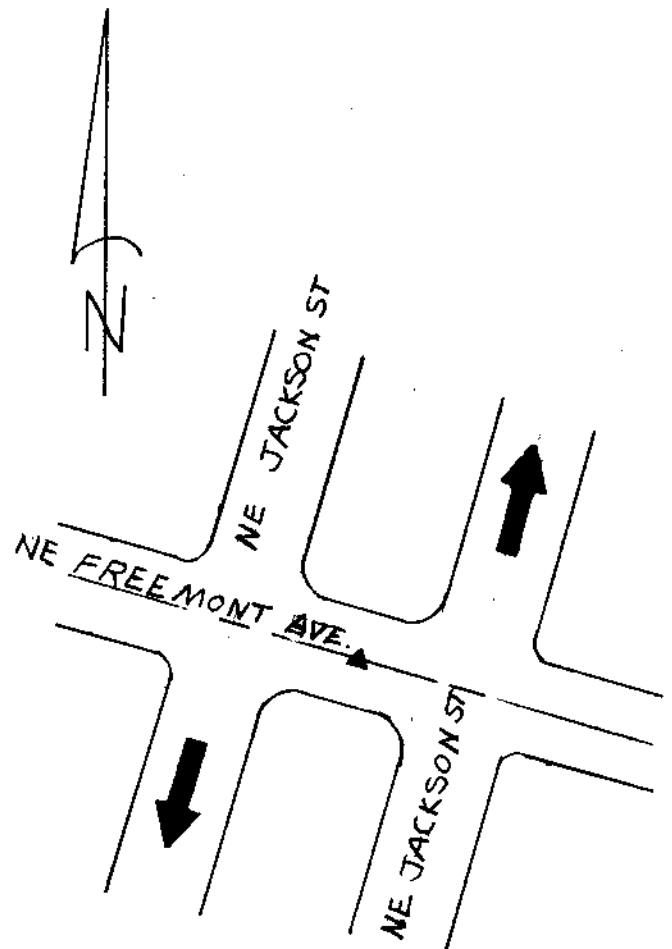
SKETCH

DESCRIPTION:

A 5/8 in. I.R. street monument set
below pavement with access cover above.

TO REACH:

Go to intersection of NE Jackson St.
and NE Fremont Ave.



Reference Marks:

Note: For further information, contact the Douglas County Surveyor's Office, Room 205
Douglas County Justice Building, Roseburg, OR 97470. Phone 440-4278. Douglas
County residents outside the Roseburg calling area, dial toll free 1-800-452-0991.