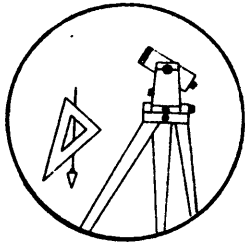
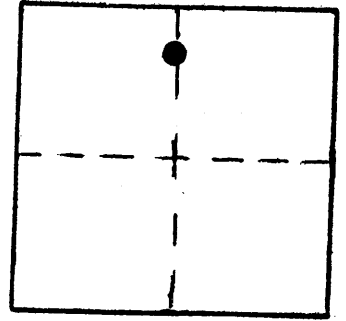


OFFICE OF THE
DOUGLAS COUNTY SURVEYOR



J003

Station: J 255 T 30 S, R 5 W, Sec 34
 Set By (Agency): OSHD
 Date Set: 1934
 Recovered By RWS, SJF
 Date Recovered 1/30/85
 Recovered By _____
 Date Recovered _____
 Recovered By _____
 Date Recovered _____



VERTICAL CONTROL NGVD 29

Elevation: 752.14 NGS Line # _____ USGS Line # _____ OSHD Line # 369
 Precision: 3rd Agency: OSHD Proj. # _____ Date: 1980

HORIZONTAL CONTROL

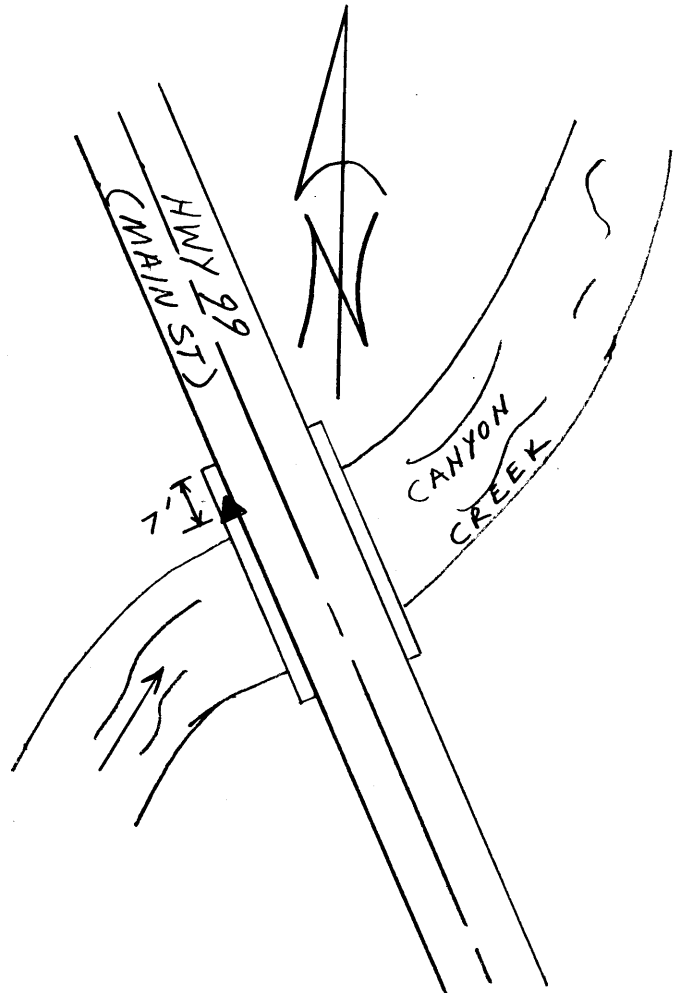
South Zone State Plane Coordinates: Y(Northing) _____ X(Easting) _____
 Precision: _____ Agency: _____ Proj. # _____ Date: _____
 Approximate Geographic Position: Latitude _____ Longitude _____

DESCRIPTION and TO REACH

SKETCH

An OSHD Disk stamped "751 J 255 1934"
set flush in a concrete bridge curb.

From the intersection of Main Street,
(State Hwy. 99) and State Hwy. 227
in Canyonville, T 30S., R 5W., Sec. 27,
proceed southeasterly along Main Street
approx. 0.15 miles to its crossing of
Canyon Creek and monument in northwest
corner of bridge.



Reference Marks:

Note: For further information, contact the Douglas County Surveyor's Office, Room 205
Douglas County Justice Building, Roseburg, OR 97470. Phone 440-4278. Douglas
County residents outside the Roseburg calling area, dial toll free 1-800-452-0991.