

OFFICE OF THE  
DOUGLAS COUNTY SURVEYOR

Reported as

Destroyed 3/18/2025

Station: INGRAM D T 27 S, R 5 W, Sec 19

Set By (Agency): DCSO

Date Set: 1980

Recovered By RS, SF

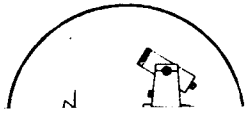
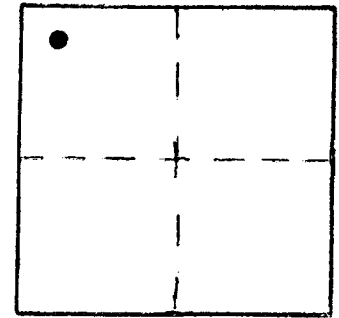
Date Recovered 3/13/84

Recovered By \_\_\_\_\_

Date Recovered \_\_\_\_\_

Recovered By \_\_\_\_\_

Date Recovered \_\_\_\_\_



i-011 273 5W 19  
INGRAM D

NAD 83 576069.04 4164005.26  
83 43°12'44" 123°20'28"

VERTICAL CONTROL NGVD 29

Elevation: 448.24 NGS Line # \_\_\_\_\_ USGS Line # \_\_\_\_\_ OSHD Line # \_\_\_\_\_

Precision: 3rd Agency: DCSO Proj. # INGRAM BASELINE Date: 1980

HORIZONTAL CONTROL NAD 27 (2007)

South Zone State Plane Coordinates: Y(Northing) 576,104.25 X(Easting) 1,243,046.95

Precision: 1/20,000 Agency: DCSO Proj. # 2005-2 Date: 1983

Approximate Geographic Position: Latitude 43°12'44" Longitude 123°20'24"

DESCRIPTION and TO REACH

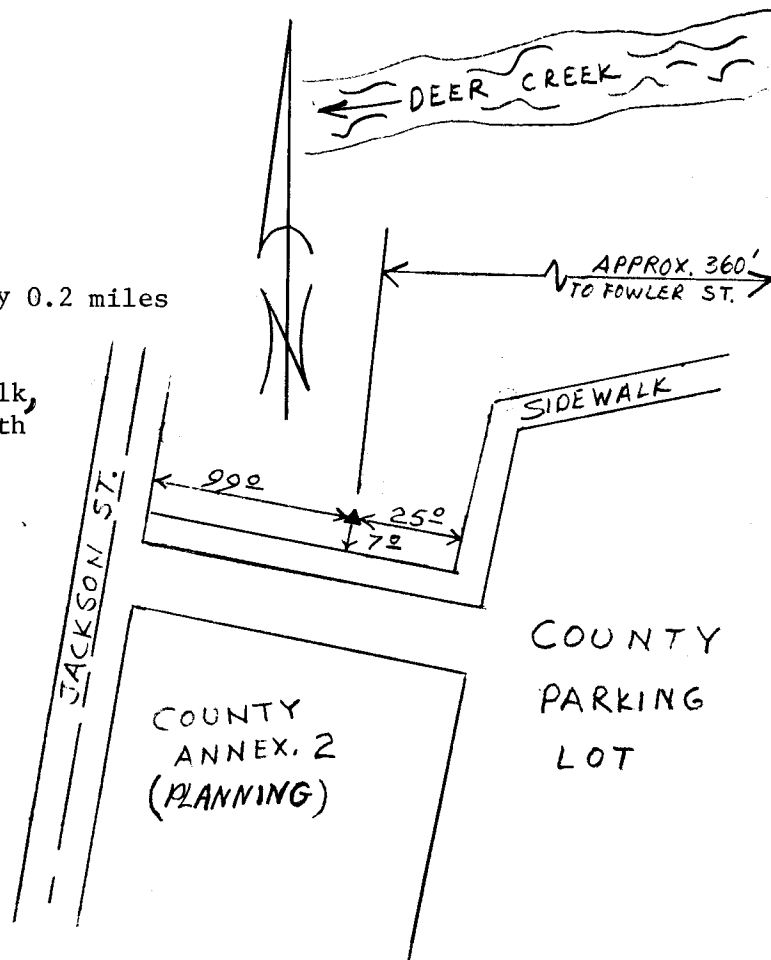
SKETCH

DESCRIPTION:

A DCSO disk stamped "INGRAM D 1980" set in a 6 in. dia. concrete filled tile flush with ground.

TO REACH:

From the intersection of Fowler St. and SE Douglas Ave. in Roseburg, proceed northerly 0.2 miles along Fowler St., past Justice Hall, to an east-west running sidewalk on left; monument is approx. 380 ft. west along sidewalk, on right in lawn, south of Deer Creek and north of the Douglas County parking lot.



Reference Marks:

Note: For further information, contact the Douglas County Surveyor's Office, Room 205 Douglas County Justice Building, Roseburg, OR 97470. Phone 440-4278. Douglas County residents outside the Roseburg calling area, dial toll free 1-800-452-0991.