

OFFICE OF THE
DOUGLAS COUNTY SURVEYOR

Reported as

destroyed

3/18/2025

Station: INGRAM C T 27 S, R 5 W, Sec 19

Set By (Agency): DCSO

Date Set: 1980

Recovered By RS,SF

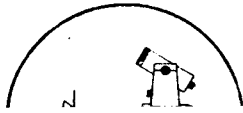
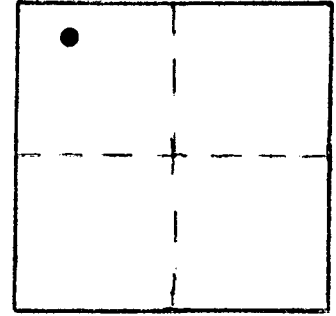
Date Recovered 3/13/84

Recovered By _____

Date Recovered _____

Recovered By _____

Date Recovered _____



1-010 27S 5W 19
INGRAM C

NAD 576093.64 4164102.18
83 43°12'44" 123°20'27"

VERTICAL CONTROL **NGVD 29**

Elevation: 447.64 NGS Line # _____ USGS Line # _____ OSHD Line # _____

Precision: 3rd Agency: DCSO Proj. # INGRAM BASELINE Date: 1980

HORIZONTAL CONTROL **NAD 27**

South Zone State Plane Coordinates: Y(Northing) 576,128.85 X(Easting) 1,243,143.87

Precision: 1/20,000 Agency: DCSO Proj. # 2005-2 Date: 1980

Approximate Geographic Position: Latitude 43°12'44" Longitude 123°20'23"

DESCRIPTION and TO REACH

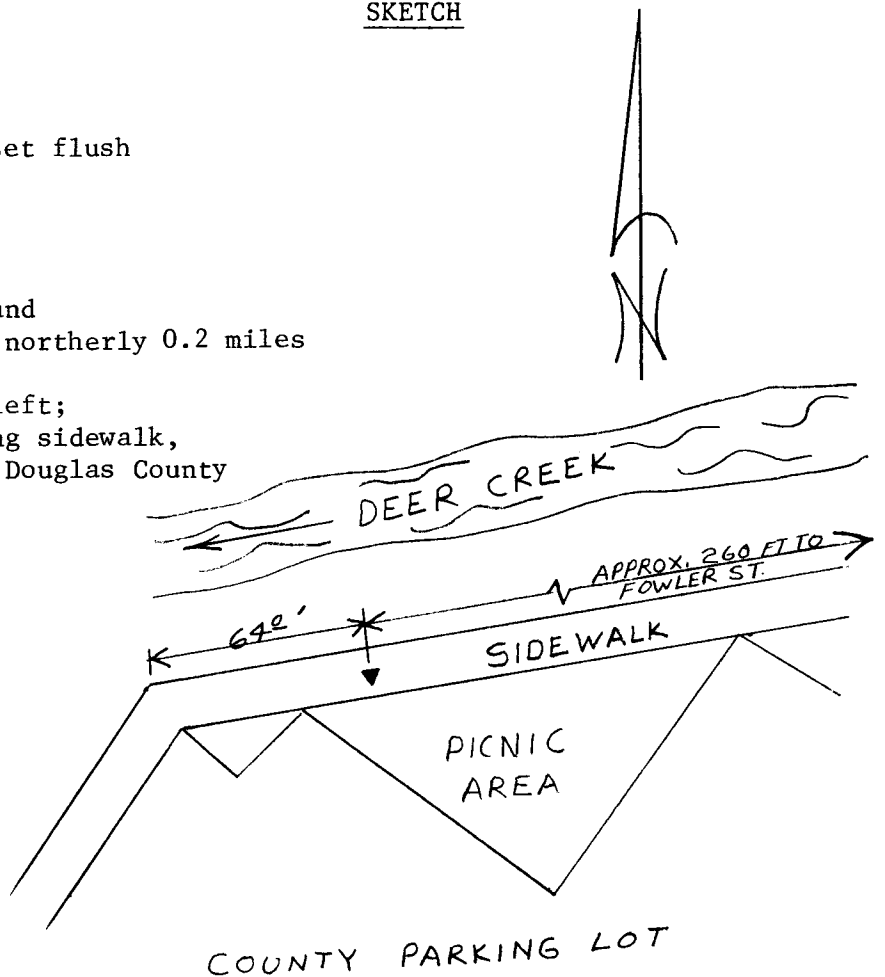
SKETCH

DESCRIPTION:

A DCSO disk stamped "INGRAM C 1980" set flush in concrete sidewalk.

TO REACH:

From the intersection of Fowler St. and SE Douglas Ave. in Roseburg, proceed northerly 0.2 miles along Fowler St., past Justice Hall, to an east-west running sidewalk on left; monument is approx. 260 ft. west along sidewalk, south of Deer Creek and north of the Douglas County parking lot.



Reference Marks:

Note: For further information, contact the Douglas County Surveyor's Office, Room 205 Douglas County Justice Building, Roseburg, OR 97470. Phone 440-4278. Douglas County residents outside the Roseburg calling area, dial toll free 1-800-452-0991.