

OFFICE OF THE
DOUGLAS COUNTY SURVEYOR

Reported as Station: INGRAM A **Destroyed** T 27 S, R 5 W, Sec 19

Set By (Agency): DCSO **3/18/2025**

Date Set: 1980

Recovered By RS, SF

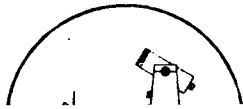
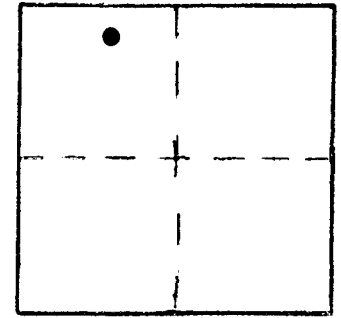
Date Recovered 3/13/84

Recovered By _____

Date Recovered _____

Recovered By _____

Date Recovered _____



1-008 275 5W 17
INGRAM A

NAD 576142.83 4164276.00
83 43°12'44" 123°20'25"

VERTICAL CONTROL **NGVD 29**

Elevation: 446.40 NGS Line # _____ USGS Line # _____ OSHD Line # _____

Precision: 3rd Agency: DCSO Proj. # INGRAM BASELINE Date: 1980
(2007)

HORIZONTAL CONTROL **NAD 27**

South Zone State Plane Coordinates: Y(Northing) 576,178.04 X(Easting) 1,243,337.69

Precision: 1/20,000 Agency: DCSO Proj. # 2005-2 Date: 1980

Approximate Geographic Position: Latitude 43°12'45" Longitude 123°20'20"

DESCRIPTION and TO REACH

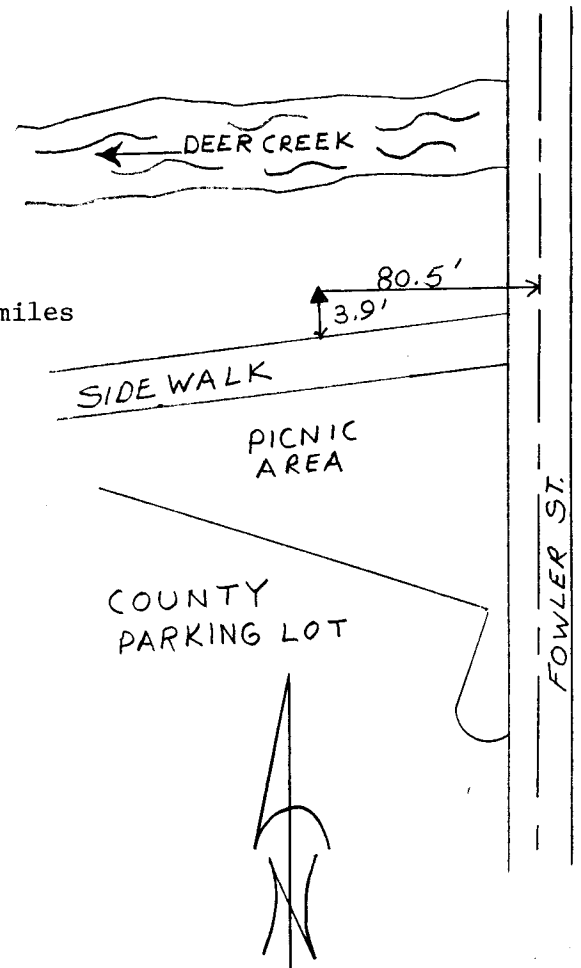
SKETCH

DESCRIPTION:

A DCSO disk stamped "INGRAM A 1980" set in a 6 in. dia. concrete filled tile flush with ground.

TO REACH:

From the intersection of Fowler St. and SE Douglas Ave. in Roseburg, proceed northerly 0.2 miles along Fowler St., past Justice Hall, to an east-west running sidewalk on left; monument is approx. 60 ft. west along sidewalk, on right in lawn, south of Deer Creek and north of the Douglas County parking lot.



Reference Marks:

Note: For further information, contact the Douglas County Surveyor's Office, Room 205 Douglas County Justice Building, Roseburg, OR 97470. Phone 440-4278. Douglas County residents outside the Roseburg calling area, dial toll free 1-800-452-0991.