

OFFICE OF THE
DOUGLAS COUNTY SURVEYOR

Station: H 741X

T29S R8W Sec. 11

Date Set: 1987

Set By (Agency): NGS

DCSO Designation: H-066

Date Recovered: AUG. 1993

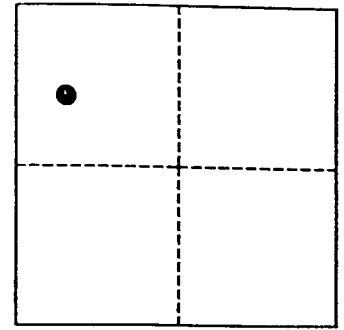
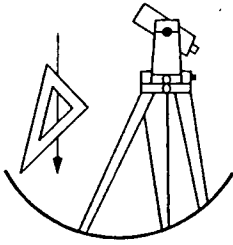
Recovered By: RWS SJF

Date Recovered: _____

Recovered By: _____

Date Recovered: _____

Recovered By: _____



VERTICAL CONTROL

~~NAVD 88~~
~~NGVD 29~~ Elevation: 923.694 FEET NAVD 88 Elevation: 281.542 METERS

NGS Line # L25034 USGS LINE # _____ OSHD Line # _____ FILE # _____

Precision: 1ST ORDER Agency: NGS Proj: _____ Date: 1988

HORIZONTAL CONTROL

O.C.S. 27 Y(Northing): _____ O.C.S. 83 Y(Northing): 525443

(South Zone) X(Easting): _____ (South Zone) X(Easting): 4088257

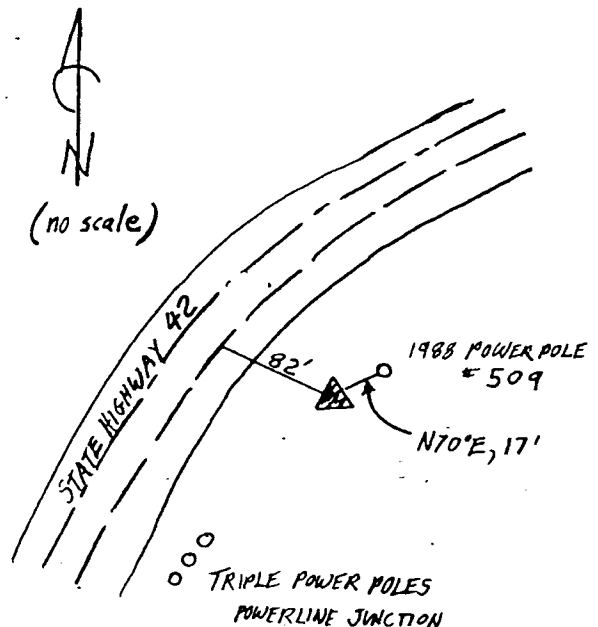
Precision: GIS SCALED Agency: DCSO Proj: _____ Date: 2014

Approx. O.C.S. 27 Geographic Position: Latitude: 43°04'00" Longitude: 123°36'59"

Approx. O.C.S. 83 Geographic Position: Latitude: _____ Longitude: _____

Found: A 9/16 inch diameter stainless steel rod set under a 6 - 5/8 inch diameter aluminum collar and access cover set in concrete and flush with ground. Collar of access cover is stamped "J 741X 1987".

To reach: From the intersection of Ireland Road (Co. Rd. #140) and State Hwy 42 in T29S R8W Sec1 proceed westerly along State Hwy 42 approx. 1.35 miles to mile point 60.65 and monument is on the left.



Note: For further information contact the Douglas County Surveyors Office, Room 205 Douglas County Justice Building, Roseburg, OR 97470. Phone 440-4272. Douglas County Residents outside Roseburg calling area, dial toll free 1-800-477-0991.