

OFFICE OF THE
DOUGLAS COUNTY SURVEYOR

Station: G 747

T28S R6W Sec. 35

Date Set: 1987

Set By (Agency): NGS

DCSO Designation: G-078

Date Recovered: 8-93

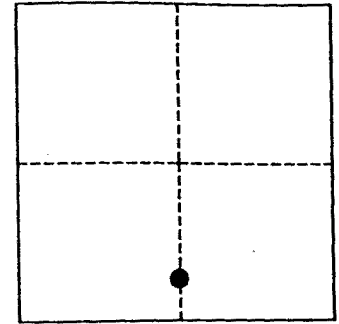
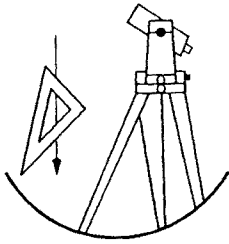
Recovered By: RWS SJF

Date Recovered: _____

Recovered By: _____

Date Recovered: _____

Recovered By: _____



VERTICAL CONTROL

~~NGVD 29~~ NAVD 88 Elevation: 550.988 FEET NAVD 88 Elevation: 167.941 METERS

NGS Line # L25042 USGS LINE # _____ OSHD Line # _____ FILE # _____

Precision: 1ST ORDER Agency: NGS Proj: _____ Date: 1988

HORIZONTAL CONTROL

O.C.S. 27 Y(Northing): _____ O.C.S. 83 Y(Northing): 530673

(South Zone) X(Easting): _____ (South Zone) X(Easting): 4153491

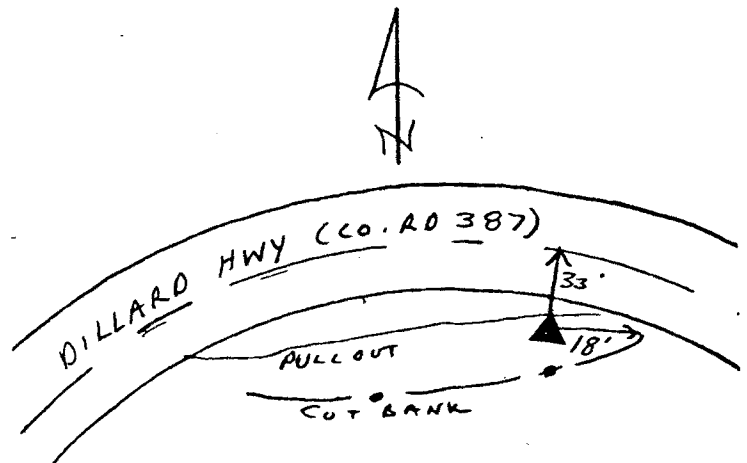
Precision: GIS SCALED Agency: DCSO Proj: _____ Date: 2014

Approx. O.C.S. 27 Geographic Position: Latitude: 43°05'12" Longitude: 123°22'24"

Approx. O.C.S. 83 Geographic Position: Latitude: _____ Longitude: _____

Found: A 3 - 5/8 inch diameter NGS disk stamped "G 747 1987" set in a rock cut bank.

To reach: From the intersection of Dillard Hwy (Co. Rd. #387) and Dole Rd. (Co. Rd. #14) in T29S R6W Sec2 proceed northerly along Dillard Hwy 0.55 miles to monument on left at mile point 5.3.



Note: For further information contact the Douglas County Surveyors Office, Room 205 Douglas County Justice Building, Roseburg, OR 97470. Phone 440-4272. Douglas County Residents outside Roseburg calling area, dial toll free 1-800-477-0991.