

OFFICE OF THE
DOUGLAS COUNTY SURVEYOR

Station: G 739

T21S R5W Sec. 33

Date Set: 1987

Set By (Agency): NGS

DCSO Designation: G-075

Date Recovered: 7-93

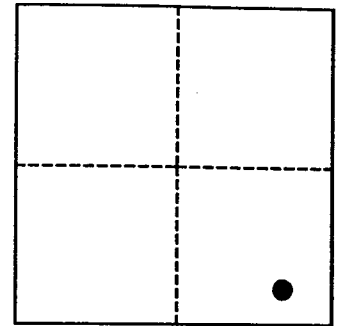
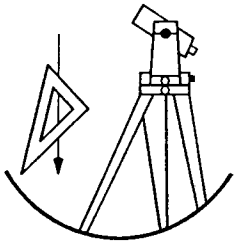
Recovered By: RWS.SJF

Date Recovered: _____

Recovered By: _____

Date Recovered: _____

Recovered By: _____



VERTICAL CONTROL

~~NGVD 29~~ ^{NAVD 88} Elevation: 330.545 FEET NAVD 88 Elevation: 100.750 METERS

NGS Line # L25035 USGS LINE # _____ OSHD Line # _____ FILE # _____

Precision: 1ST ORDER Agency: NGS Proj: _____ Date: 1988

HORIZONTAL CONTROL

O.C.S. 27 Y(Northing): _____ O.C.S. 83 Y(Northing): 751285

(South Zone) X(Easting): _____ (South Zone) X(Easting): 4183227

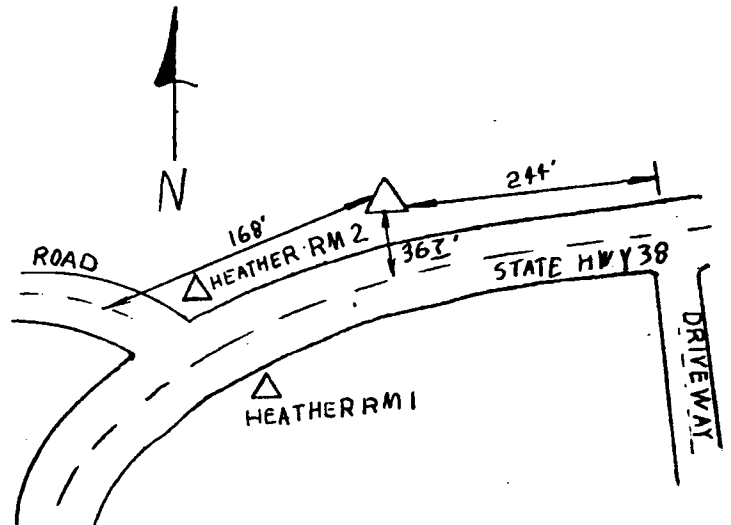
Precision: GIS SCALED Agency: DCSO Proj: _____ Date: 2014

Approx. O.C.S. 27 Geographic Position: Latitude: 43°41'45" Longitude: 123°17'15"

Approx. O.C.S. 83 Geographic Position: Latitude: _____ Longitude: _____

Found: A 3 - 5/8 inch diameter NGS disk stamped "G 739 1987" set flush in notch in face of rock out-crop in cutbank.

To reach: From the intersection of Upper Smith River Rd. (Co. Rd. #37) and Hwy 38 in T22S R5W Sec4 proceed northeasterly along Hwy 38 approx. 0.6 miles to monument on left.



Note: For further information contact the Douglas County Surveyors Office, Room 205 Douglas County Justice Building, Roseburg, OR 97470. Phone 440-4272. Douglas County Residents outside Roseburg calling area, dial toll free 1-800-477-0991.