

OFFICE OF THE
DOUGLAS COUNTY SURVEYOR

Station: Georgina RM 1

T 22 S, R 4W , Sec 19

Date Set: 1979

Set By (Agency): DCSO

Date Recovered: 1991

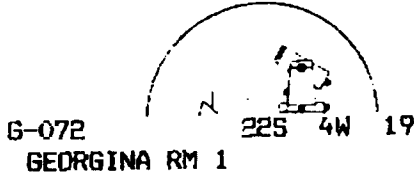
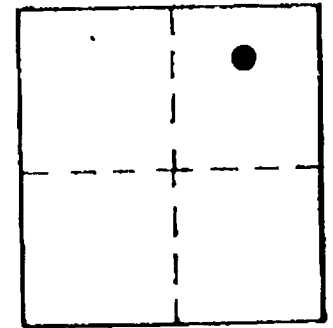
Recovered By: TF

Date Recovered: _____

Recovered By: _____

Date Recovered: _____

Recovered By: _____



NAD 83 733255.92 4203307.78
43°38'48" 123°12'47"

VERTICAL CONTROL

Elevation: 469.6 NGS Line # _____ USGS Line # _____ OSHD Line # _____

Precision: GPS Agency: DCSO Proj. # 2008 Date: 1991

HORIZONTAL CONTROL

South Zone O.C.S. 27: Y(Northing) 733,290.56 X(Easting) 1,282,347.16

South Zone O.C.S. 83: Y(Northing) _____ X(Easting) _____

Precision: 1/25,000 Agency: DCSO Proj. # 2008 Date: 1991

Approx. NAD 83 Geographic Position: Latitude _____ Longitude _____

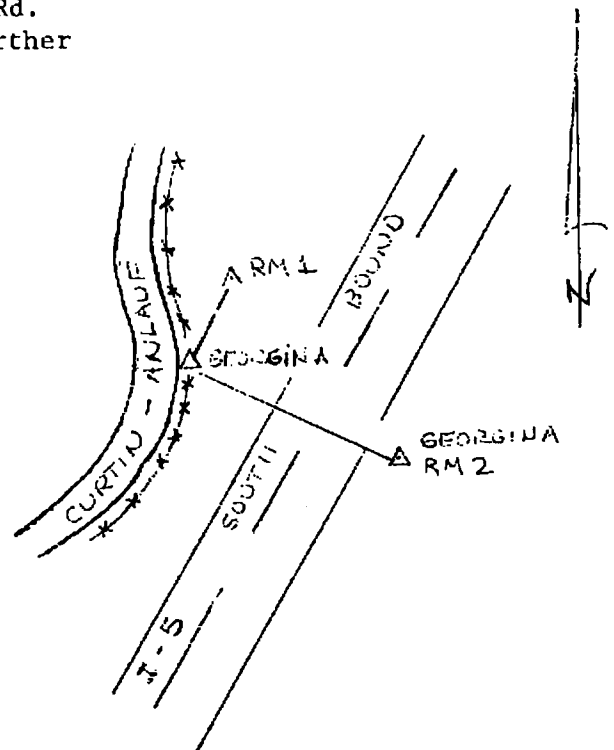
CORP CON 6 NAVD 88 473.2 FT

DESCRIPTION and TO REACH

SKETCH

Found: A standard DCSO disk stamped "Georgina RM 1"
set in a concrete filled belltile.

To Reach: From the I-5 overpass on the Anlauf-Scotts
Valley Rd. proceed S'thly along the Co. Rd.
1.85 mi. to monument on the east. For further
info, SEE GEORGINA.



Reference Marks:

Note: For further information, contact the Douglas County Surveyor's Office, Room 205
Douglas County Justice Building, Roseburg, OR 97470. Phone 440-4278. Douglas
County residents outside the Roseburg calling area, dial toll free 1-800-452-0991.