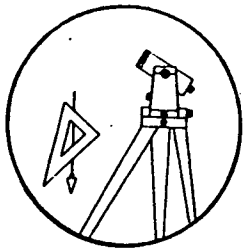
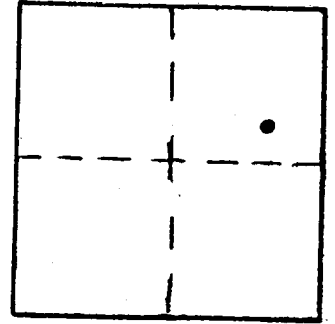


OFFICE OF THE
DOUGLAS COUNTY SURVEYOR

Station: GWM 54 T 28 S, R 8 W, Sec 1
Set By (Agency): USGS
Date Set: 1942
Recovered By RS, SJF
Date Recovered Sept. 20, 1984
Recovered By _____
Date Recovered _____
Recovered By _____
Date Recovered _____



G-054



VERTICAL CONTROL NGVD 29

Elevation: 864.946 NGS Line # _____ USGS Line # _____ OSHD Line # _____
Precision: 3rd. 2nd Agency: DCPW Proj. # 2013 Date: 1982

HORIZONTAL CONTROL CORPSCON6 NAVD88 868.437 FT. CS66/b1

South Zone State Plane Coordinates: Y(Northing) 561307 X(Easting) 4098179
Precision: GIS SCALED Agency: DCSO Proj. # _____ Date: 2014
Approximate Geographic Position: Latitude 43° 09' 55" Longitude 123° 35' 05"

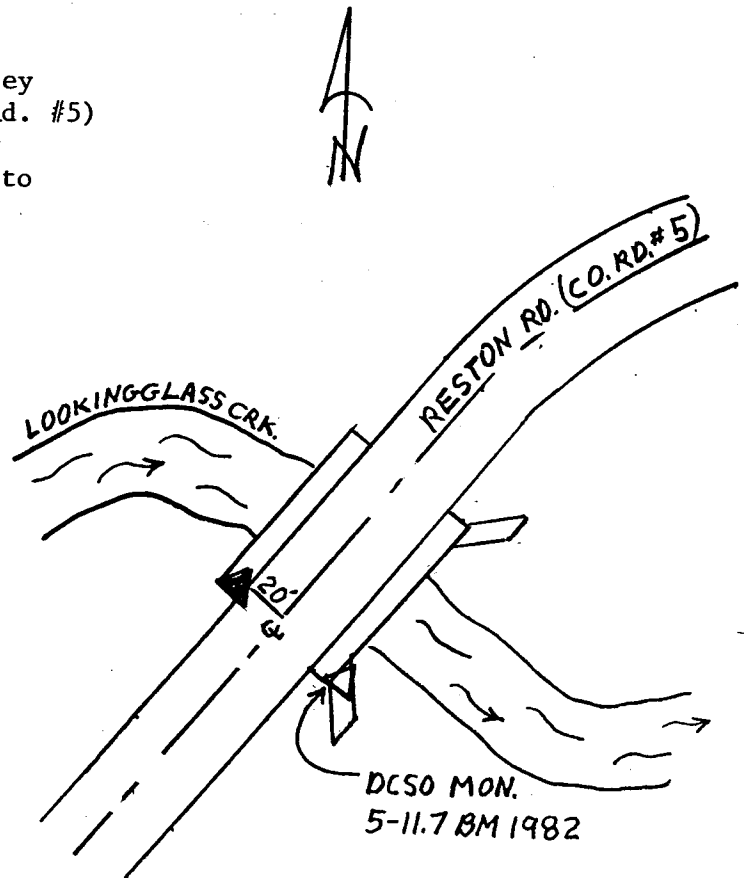
DESCRIPTION and TO REACH

SKETCH

A USGS disk stamped "864 GWM 54 1942" set flush in west end of north concrete headwall of bridge over Lookingglass Creek.

TO REACH:

From the intersection of Flourney Valley Road (Co. Rd. #51) and Reston Road (Co. Rd. #5) in T27S, R7W, Sec. 32 proceed southwesterly along Reston Rd. approximately 2.2 miles to monument on right.



Reference Marks:

Note: For further information, contact the Douglas County Surveyor's Office, Room 205 Douglas County Justice Building, Roseburg, OR 97470. Phone 440-4278. Douglas County residents outside the Roseburg calling area, dial toll free 1-800-452-0991.