
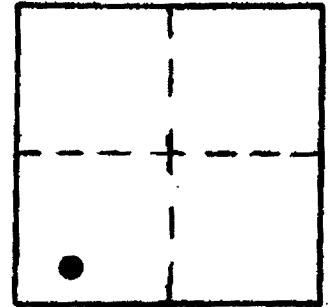


OFFICE OF THE
DOUGLAS COUNTY SURVEYOR



G-053

Station: GWM 52 T 28 S, R 8 W, Sec 14
Set By (Agency): USGS
Date Set: 1942
Recovered By RS,SF
Date Recovered 8/14/84
Recovered By _____
Date Recovered _____
Recovered By _____
Date Recovered _____



VERTICAL CONTROL NGVD 29 CORAS CON 6 NAVD 88 870.978 FEET
Elevation: 867.492 NGS Line # 99 USGS Line # _____ OSHD Line # _____
Precision: 2nd Agency: USC&GS Proj. # _____ Date: 1957

HORIZONTAL CONTROL
South Zone State Plane Coordinates: Y(Northing) _____ X(Easting) _____
Precision: _____ Agency: _____ Proj. # _____ Date: _____
Approximate Geographic Position: Latitude _____ Longitude _____

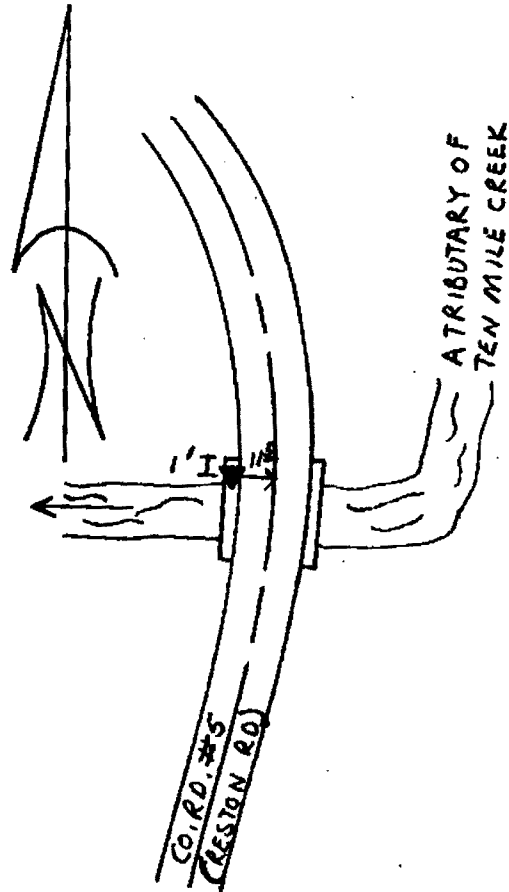
DESCRIPTION and TO REACH

SKETCH

DESCRIPTION:

A USC&GS disk stamped "867 GWM 1942"
set flush in the northwest corner of
a concrete bridge curb.

From the intersection of Reston Rd.
(Co. Rd. #5) and Coos Bay Wagon Rd.
(Co. RD. #112) in T28S,R8W,Sec.14
proceed southerly along Reston Rd.
0.6 miles to a bridge over a tributary
of Tenmile Creek.



Reference Marks:

Note: For further information, contact the Douglas County Surveyor's Office, Room 205
Douglas County Justice Building, Roseburg, OR 97470. Phone 440-4278. Douglas
County residents outside the Roseburg calling area, dial toll free 1-800-452-0991.