

OFFICE OF THE
DOUGLAS COUNTY SURVEYOR

Station: GLEN

T 28 S, R 6 W, Sec 24

Set By (Agency): DCSO

Date Set: 1973

Recovered By RS, PB

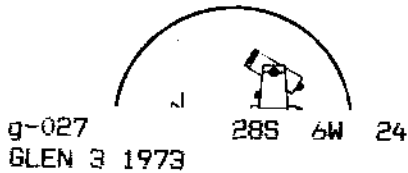
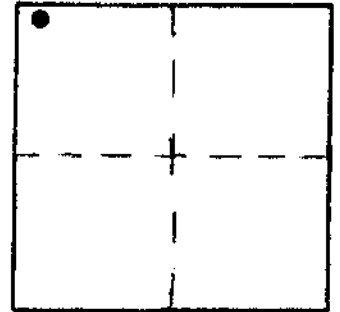
Date Recovered 11/15/83

Recovered By _____

Date Recovered _____

Recovered By _____

Date Recovered _____



NAD 545198.14 4157162.13
83 43° 7'36" 123°21'47"

VERTICAL CONTROL

Elevation: _____ NGS Line # _____ USGS Line # _____ OSHD Line # _____

Precision: _____ Agency: _____ Proj. # _____ Date: _____

HORIZONTAL CONTROL **OCS 27**

South Zone State Plane Coordinates: Y(Northing) 545,233.38 X(Easting) 1,236,203.77

Precision: 1/50,000 Agency: DCSO Proj. # 2004 CS 56/27 Date: 1973

Approximate Geographic Position: Latitude 43°07'37" Longitude 123°21'42"

DESCRIPTION and TO REACH

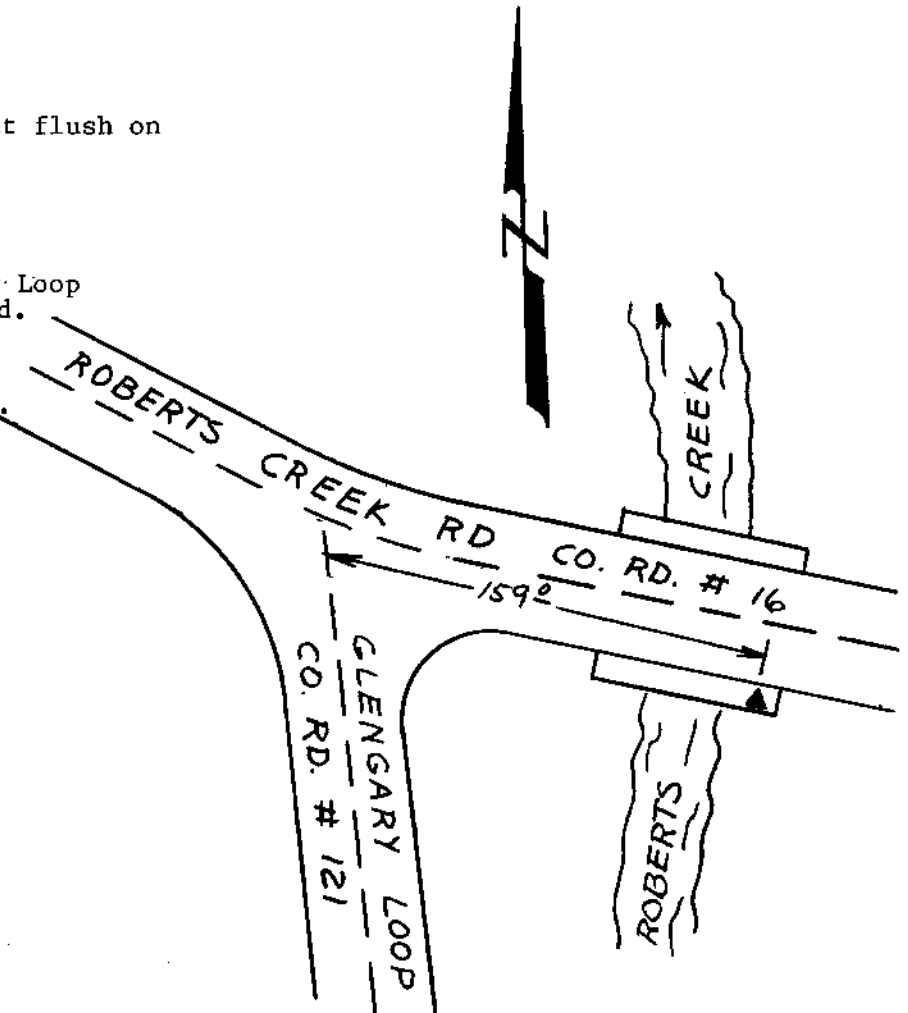
SKETCH

DESCRIPTION:

A DCSO disk stamped "GLEN 1973" set flush on a concrete bridge curb.

TO REACH:

Go to the intersection of Glengary Loop (Co. Rd. #121) and Roberts Creek Rd. (Co. Rd. #16) in T28S,R6W,Sec.24; monument is 159 ft. east along Co. Rd. #16 in SE corner of bridge.



Reference Marks:

Note: For further information, contact the Douglas County Surveyor's Office, Room 205 Douglas County Justice Building, Roseburg, OR 97470. Phone 440-4278. Douglas County residents outside the Roseburg calling area, dial toll free 1-800-452-0991.