

OFFICE OF THE  
DOUGLAS COUNTY SURVEYOR

Station: GAZE AZIMUTH T 30 S, R 5 W, Sec 21

Set By (Agency): D.C.S.O.

Date Set: 1978

Recovered By RS,SJF

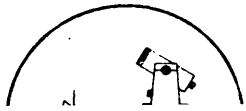
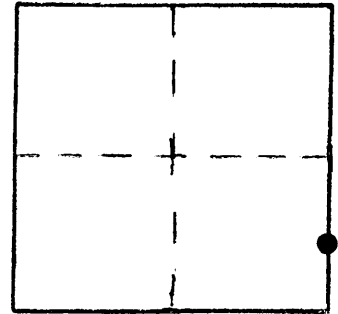
Date Recovered June 6, 1984

Recovered By \_\_\_\_\_

Date Recovered \_\_\_\_\_

Recovered By \_\_\_\_\_

Date Recovered \_\_\_\_\_



g-020 30S 5W 21  
GAZE AZIMUTH

NAD 477609.55 4175494.61  
83 42°56'35" 123°17' 9"

VERTICAL CONTROL

Elevation: \_\_\_\_\_ NGS Line # \_\_\_\_\_ USGS Line # \_\_\_\_\_ OSHD Line # \_\_\_\_\_

Precision: \_\_\_\_\_ Agency: \_\_\_\_\_ Proj. # \_\_\_\_\_ Date: \_\_\_\_\_

HORIZONTAL CONTROL OCS 27

South Zone State Plane Coordinates: Y(Northing) 477,645.37 X(Easting) 1,254,535.98

Precision: 1/25,000 Agency: D.C.S.O. Proj. # 2008 Date: 1978

Approximate Geographic Position: Latitude 42°56'36" Longitude 123°17'05"

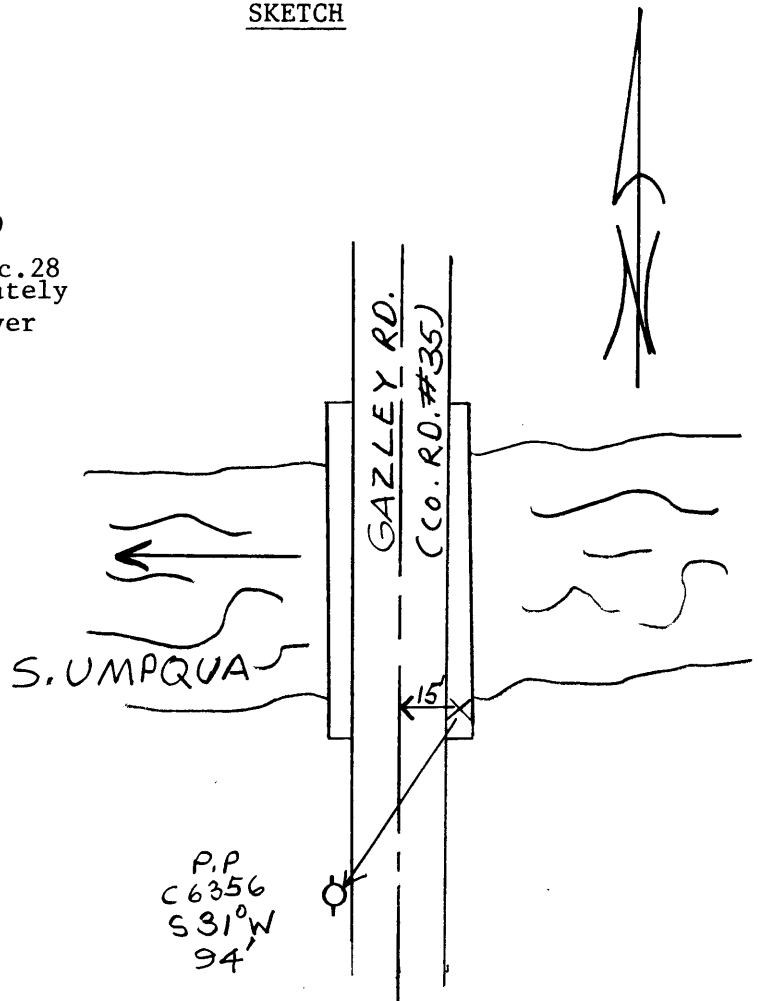
DESCRIPTION and TO REACH

SKETCH

A chisled "X" in the southeast corner of a bridge curbing.

TO REACH:

From the intersection of State Highway 99 and Co. Rd. # 35 (Gazley Rd.) in T30S,R5W, Sec.28 proceed northerly along Co. Rd. # 35 approximately 0.25 miles to bridge over the South Umpqua River and monument on right.



Reference Marks:

Note: For further information, contact the Douglas County Surveyor's Office, Room 205 Douglas County Justice Building, Roseburg, OR 97470. Phone 440-4278. Douglas County residents outside the Roseburg calling area, dial toll free 1-800-452-0991.