

OFFICE OF THE
DOUGLAS COUNTY SURVEYOR

Station: GAGING STATION R.M. T 27 S, R 6 E, Sec 30

Set By (Agency): U.S.G.S.

Date Set: UNKNOWN

Recovered By FLI (DCSO)


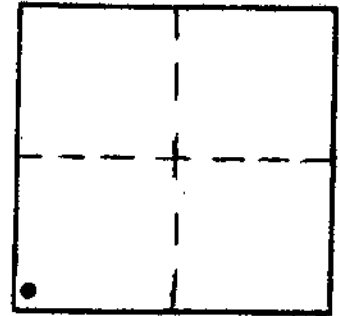
Date Recovered 7-19-84

Recovered By _____

Date Recovered _____

Recovered By _____

Date Recovered _____



NAD 557826.24 4476865.81
83 43°11' 7" 122° 9'59"

VERTICAL CONTROL

Elevation: _____ NGS Line # _____ USGS Line # _____ OSHD Line # _____

Precision: _____ Agency: _____ Proj. # _____ Date: _____

HORIZONTAL CONTROL OCS 27

South Zone State Plane Coordinates: Y(Northing) 557,864.19 X(Easting) 1,555,904.36

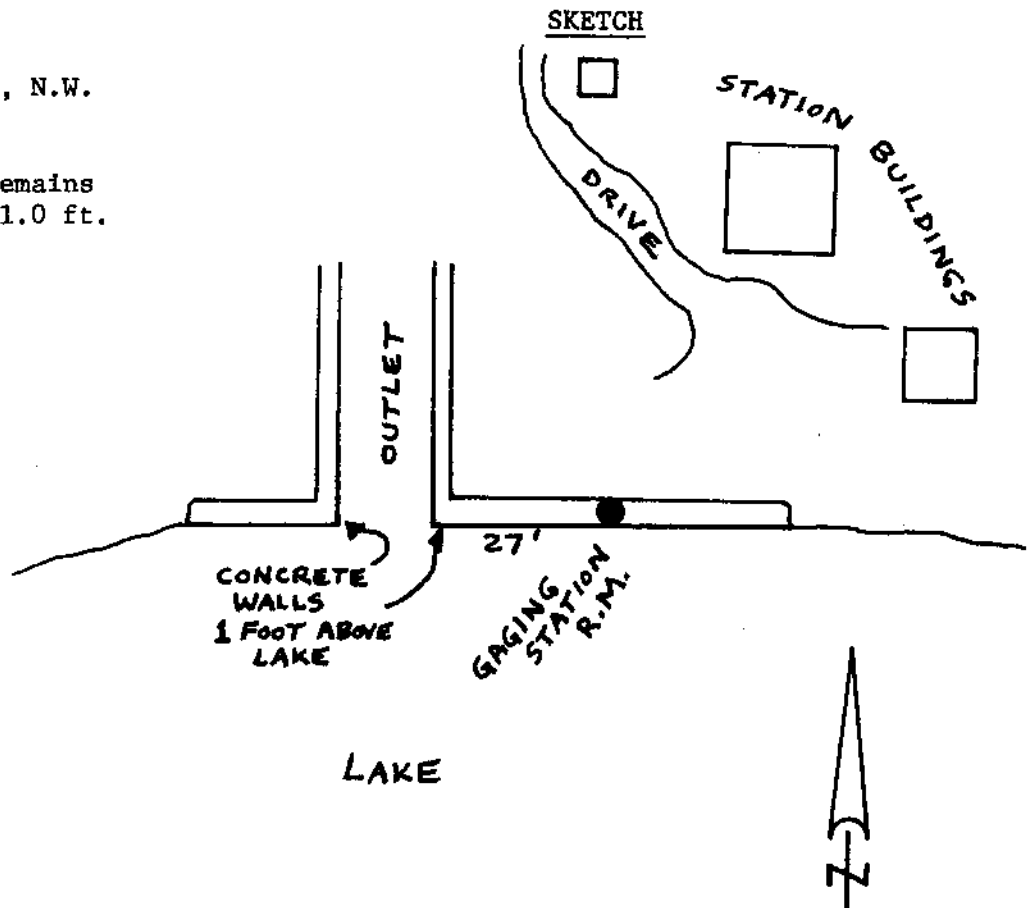
Precision: 1/25,000 Agency: DCSO/USFS Proj. # 2008-1 CS62/23 Date: 1984

Approximate Geographic Position: Latitude 43°11'07" Longitude 122°09'55"

DESCRIPTION and TO REACH

At outlet of Diamond Lake, N.W. corner of lake.

Brass cap in top of the remains of concrete riprap wall, 1.0 ft. above water.



Reference Marks:

Note: For further information, contact the Douglas County Surveyor's Office, Room 205 Douglas County Justice Building, Roseburg, OR 97470. Phone 440-4278. Douglas County residents outside the Roseburg calling area, dial toll free 1-800-452-0991.