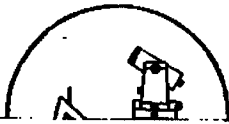


OFFICE OF THE
DOUGLAS COUNTY SURVEYOR



g-002
G 454

32S 5W 14

NAD 417027.46 4178481.66
83 42°46'58" 123°16' 3"

Station: G 454 T 32 S, R 5W , Sec 14

Set By (Agency): OSHD

Date Set: 1953

Recovered By RWS,SJF

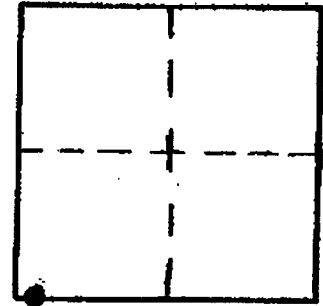
Date Recovered 1/28/85

Recovered By _____

Date Recovered _____

Recovered By _____

Date Recovered _____



VERTICAL CONTROL CORPS CON 6 NAVD 88 1565.16 FT

Elevation: 1561.77 NGS Line # _____ USGS Line # _____ OSHD Line # 369

Precision: 3rd Agency: OSHD Proj. # _____ Date: 1980

HORIZONTAL CONTROL

South Zone State Plane Coordinates: Y(Northing) 419,063.69 X(Easting) 1,257,522.99

Precision: 1/25,000 Agency: DCSO Proj. # 2013 Date: 1985

Approximate Geographic Position: Latitude 42°46'58" Longitude 123°15'59"

DESCRIPTION and TO REACH

SKETCH

DESCRIPTION:

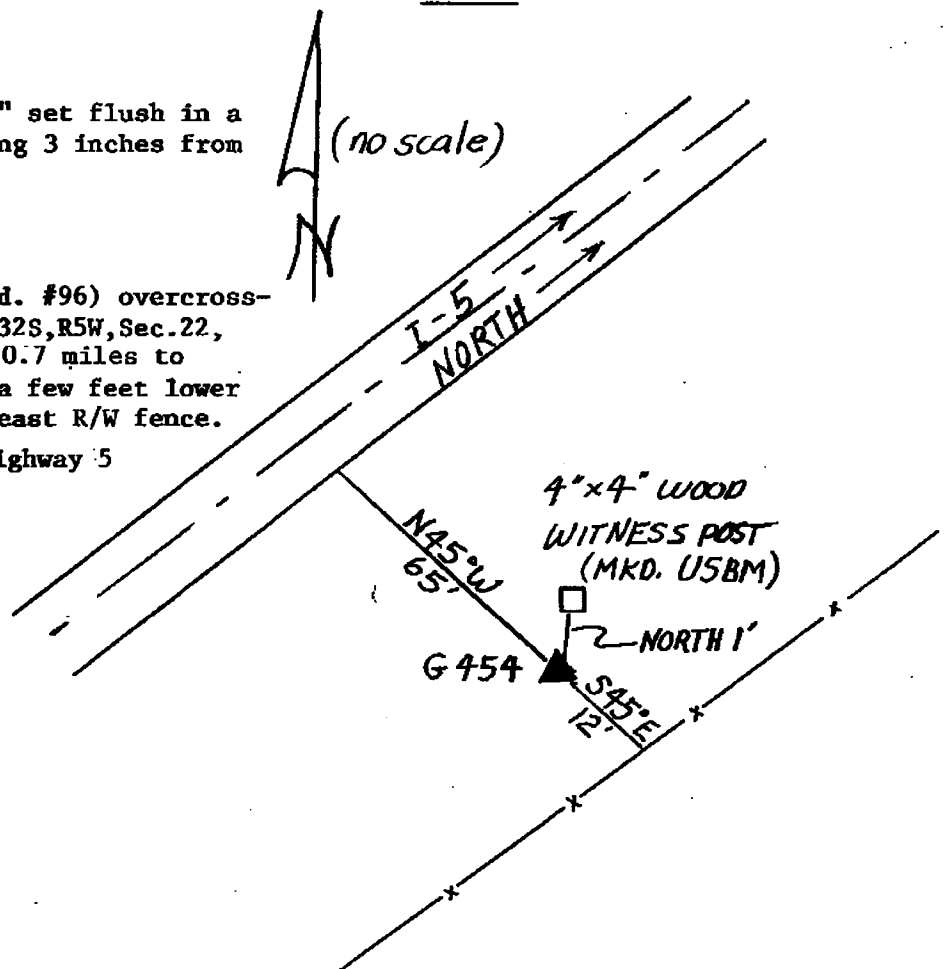
An OSHD disk stamped "G 454 1953" set flush in a 1x1 foot concrete post protruding 3 inches from the ground.

TO REACH:

From the Quines Creek Rd. (Co. Rd. #96) overcrossing of Interstate Highway 5 in T32S,R5W,Sec.22, proceed northeasterly along I-5, 0.7 miles to monument on right. Monument is a few feet lower than the freeway grade and near east R/W fence.

(Quines Creek Rd. is Interstate Highway 5

Exit 86)



Reference Marks:

Note: For further information, contact the Douglas County Surveyor's Office, Room 205 Douglas County Justice Building, Roseburg, OR 97470. Phone 440-4278. Douglas County residents outside the Roseburg calling area, dial toll free 1-800-452-0991