

OFFICE OF THE  
DOUGLAS COUNTY SURVEYOR

Station: FRIABLE T 27 S, R 6 W, Sec 10

Set By (Agency): OSHD

Date Set: ?

Recovered By RWS, SIF


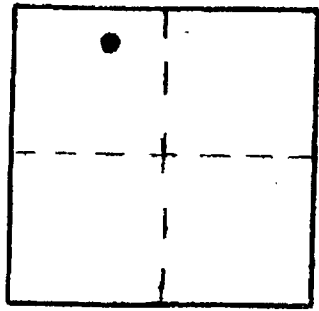
Date Recovered 7/11/89

Recovered By \_\_\_\_\_

Date Recovered \_\_\_\_\_

Recovered By \_\_\_\_\_

Date Recovered \_\_\_\_\_



F-034

VERTICAL CONTROL NGVD 29 CORPSCON 6 NAVD 88 420.112 FT

Elevation: 416.678 NGS Line # \_\_\_\_\_ USGS Line # \_\_\_\_\_ OSHD Line # \_\_\_\_\_

Precision: 2nd Agency: DCSO Proj. # 2007 Date: 1990

HORIZONTAL CONTROL

South Zone State Plane Coordinates: Y(Northing) \_\_\_\_\_ X(Easting) \_\_\_\_\_

Precision: \_\_\_\_\_ Agency: \_\_\_\_\_ Proj. # \_\_\_\_\_ Date: \_\_\_\_\_

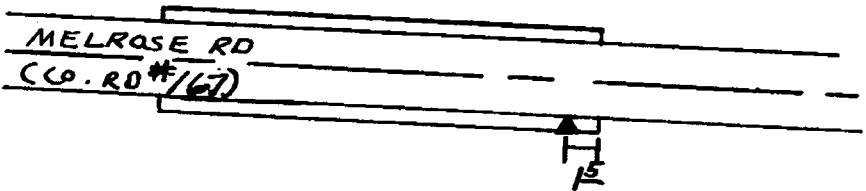

Approximate Geographic Position: Latitude \_\_\_\_\_ Longitude \_\_\_\_\_

DESCRIPTION and TO REACH

SKETCH

AN OSHD disk stamped "FRIABLE 1989" set in concrete bridge curb.

From the intersection of Melrose Rd. (Co.Rd.# 167) and Garden Valley Rd. (Co.Rd.#6) in T27S,R6W,Sec.10, proceed westerly along Melrose Rd. 0.25 miles to monument on left at southeast corner of concrete drainage bridge.



Reference Marks:

Note: For further information, contact the Douglas County Surveyor's Office, Room 205 Douglas County Justice Building, Roseburg, OR 97470. Phone 440-4278. Douglas County residents outside the Roseburg calling area, dial toll free 1-800-452-0991.