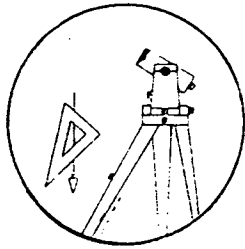
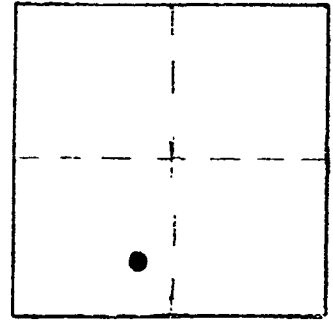


R-033



Station: FENN T 26 S, R 6 W, Sec 31
 Set By (Agency): DCSO
 Date Set: 1989
 Recovered By RWS, SJF
 Date Recovered 5/11/89
 Recovered By _____
 Date Recovered _____
 Recovered By _____
 Date Recovered _____



VERTICAL CONTROL

Elevation: 451.923 NGS Line # _____ USGS Line # _____ OSHD Line # _____
 Precision: 2nd Agency: DCSO Proj. # 2007 Date: 1990

HORIZONTAL CONTROL CORSCON 6 NAVD 88 455.37 FT

South Zone State Plane Coordinates: Y(Northing) 594765 X(Easting) 4133839

Precision: GIS SCALED Agency: DCSO Proj. # _____ Date: 2014

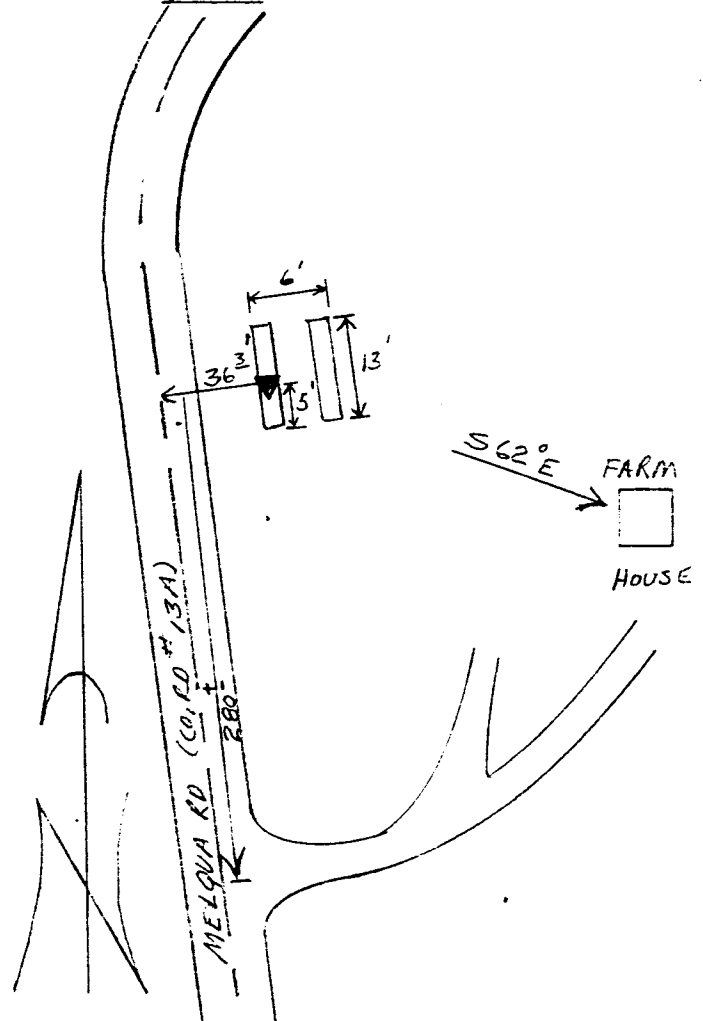
Approximate Geographic Position: Latitude _____ Longitude _____

DESCRIPTION and TO REACH

A DCSO disk stamped "FENN 1989" set in top of a 5 in. wide by 13 ft. long westerly concrete abutment wall of old abandoned cattleguard.

From the intersection of Melrose Rd. (Co.Rd.#13) and Melqua Rd. (Co.Rd.#13A) in T27S,R6W,Sec.6, proceed northerly along Melqua Rd. approx. 0.9 miles to monument on right.

SKETCH



Reference Marks:

Note: For further information, contact the Douglas County Surveyor's Office, Room 205 Douglas County Justice Building, Roseburg, OR 97470. Phone 440-4278. Douglas County residents outside the Roseburg calling area, dial toll free 1-800-452-0991.