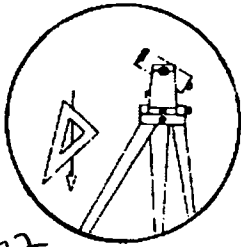


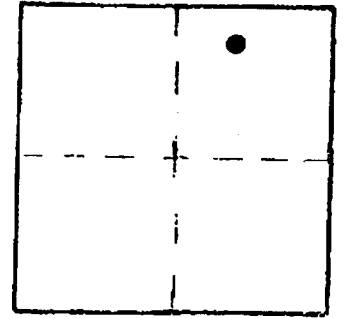
OFFICE OF THE
DOUGLAS COUNTY SURVEYOR

Station: FRED
Set By (Agency): DCSO
Date Set: 1989
Recovered By RWS, SJF
Date Recovered 5/9/89
Recovered By _____
Date Recovered _____
Recovered By _____
Date Recovered _____

T 25 S, R 5 W , Sec 30



F-032



VERTICAL CONTROL CORPSCON 6 NAVD 88 517.514 FT

Elevation: 514.002 NGS Line # _____ USGS Line # _____ OSHD Line # _____
Precision: 2nd Agency: DCSO Proj. # 2007 Date: 1990

HORIZONTAL CONTROL

South Zone State Plane Coordinates: Y(Northing) _____ X(Easting) _____

Precision: _____ Agency: _____ Proj. # _____ Date: _____

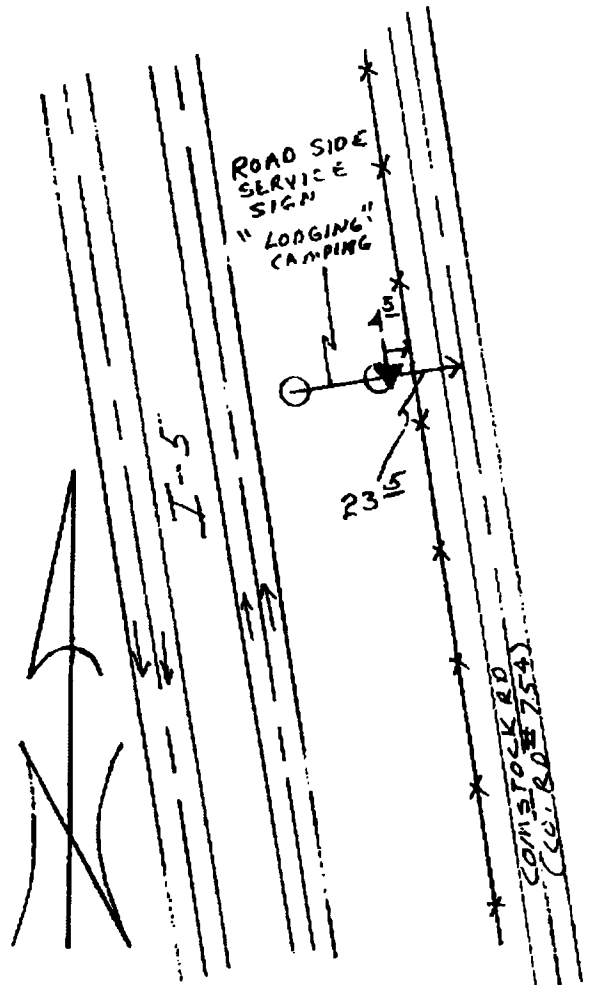
Approximate Geographic Position: Latitude _____ Longitude _____

DESCRIPTION and TO REACH

SKETCH

A DCSO drill cap stamped "FRED 1989" set in easterly concrete footing of interstate 5 road side service sign.

From the intersection of interstate 5 overpass road for exit 135 and Comstock Rd. (Co.Rd.#154) in T25S,R5W,Sec.30, proceed northerly along Comstock Rd. approx. 0.4 miles to monument on left.



Reference Marks:

Note: For further information, contact the Douglas County Surveyor's Office, Room 205 Douglas County Justice Building, Roseburg, OR 97470. Phone 440-4278. Douglas County residents outside the Roseburg calling area, dial toll free 1-800-452-0991.