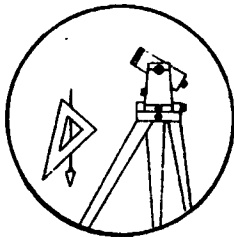
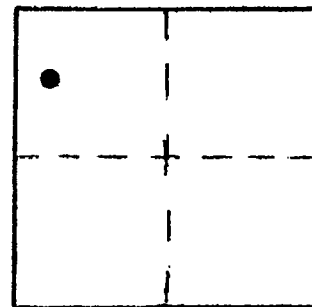


OFFICE OF THE
DOUGLAS COUNTY SURVEYOR



Station: FRITZ 1984 T 29 S, R 6 W, Sec 2
 Set By (Agency): Baughman Tech Service
 Date Set: 1984
 Recovered By SJF
 Date Recovered May 18, 1984
 Recovered By _____
 Date Recovered _____
 Recovered By _____
 Date Recovered _____



F-028

VERTICAL CONTROL NGVD 29 CORPS CON 6 NAVD 88 549.86 FT

Elevation: 546.40 ft. NGS Line # _____ USGS Line # _____ OSHD Line # _____
 Precision: 3rd Agency: Baughman Proj. # M 96-45 Date: 1984
 L.S. #0536

HORIZONTAL CONTROL

South Zone State Plane Coordinates: Y(Northing) _____ X(Easting) _____
 Precision: _____ Agency: _____ Proj. # _____ Date: _____
 Approximate Geographic Position: Latitude _____ Longitude _____

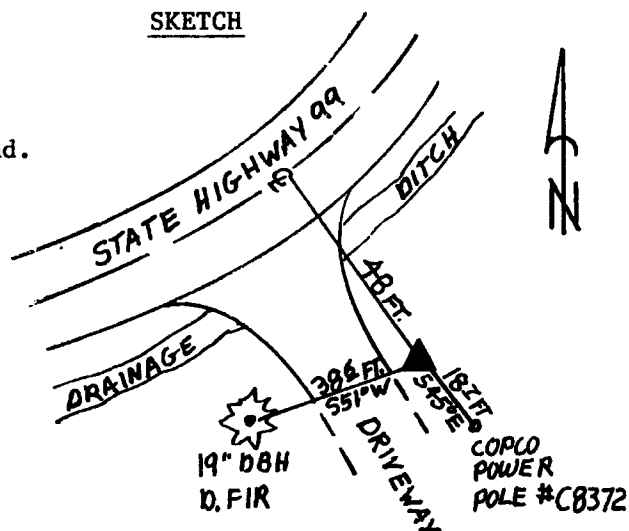
DESCRIPTION and TO REACH

A 2 inch diameter unmarked disk stamped "FRITZ 1984" set in a 1 foot diameter, concrete filled, concrete tile protruding 1 inch from ground.

TO REACH:

From the east end of State Highway 99 South Umpqua River bridge (F.W.A., P.W.A. 1939) in T29S, R6W, Sec. 3 proceed northeasterly along State Highway 99 approximately .25 miles to monument on right. Monument lies at east edge of east end of "U" shaped driveway and lies south of highway shoulder and drainage ditch.

SKETCH



Reference Marks:

Note: For further information, contact the Douglas County Surveyor's Office, Room 205 Douglas County Justice Building, Roseburg, OR 97470. Phone 440-4278. Douglas County residents outside the Roseburg calling area, dial toll free 1-800-452-0991.