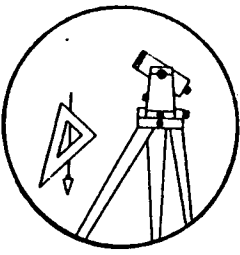
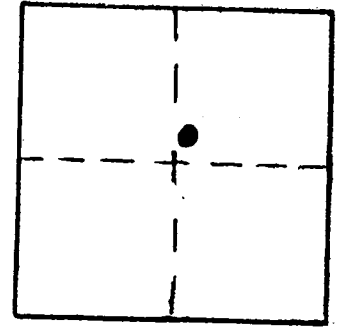


Station: FLINT  
Set By (Agency): DCSO  
Date Set: 3-4-85  
Recovered By RWS, SJF  
Date Recovered 3-4-85  
Recovered By \_\_\_\_\_  
Date Recovered \_\_\_\_\_  
Recovered By \_\_\_\_\_  
Date Recovered \_\_\_\_\_



F-020



VERTICAL CONTROL NGVD 29

Elevation: 593.250 ft. NGS Line # \_\_\_\_\_ USGS Line # \_\_\_\_\_ OSHD Line # \_\_\_\_\_  
Precision: 2nd Agency: DCSO Proj. # 2013 Date: 1985

HORIZONTAL CONTROL CORPSCON6 NAVD88 596.708 FT. CS 66161

South Zone State Plane Coordinates: Y(Northing) 560767 X(Easting) 4117743  
Precision: GIS SCALED Agency: DCSO Proj. # \_\_\_\_\_ Date: 2014  
Approximate Geographic Position: Latitude 43°09'57" Longitude 123°30'40"

DESCRIPTION and TO REACH

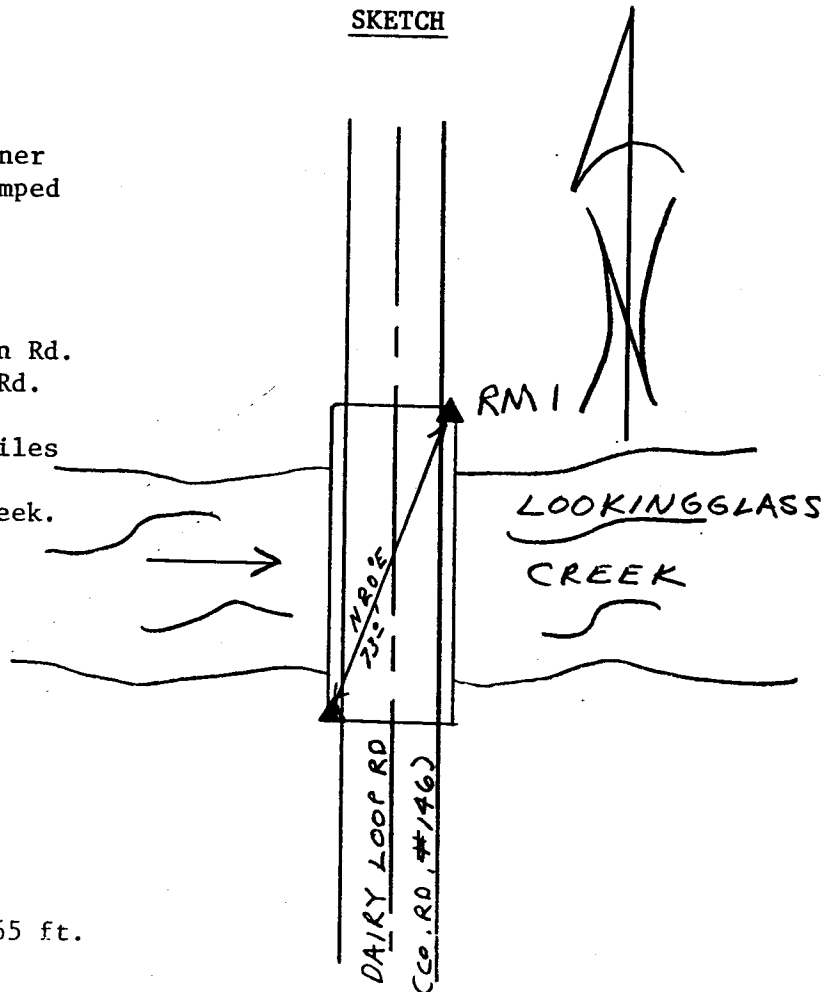
DESCRIPTION:

A DCSO brass cap set in southwest corner of bridge over Lookingglass Creek stamped "FLINT 1985."

TO REACH:

From the intersection of Coosbay Wagon Rd. (Co. Rd. #5) and Dairy Loop Rd. (Co. Rd. #146) in T27S, R7W, Sec. 34, proceed southerly along Dairy Loop Road 0.8 miles to monument on left in the northeast corner of bridge over Lookingglass Creek.

SKETCH



Reference Marks:

A DCSO disk stamped "FLINT RM1 1985" bears N20°E 73' (geod.) elev. 592.465 ft.

Note: For further information, contact the Douglas County Surveyor's Office, Room 205 Douglas County Justice Building, Roseburg, OR 97470. Phone 440-4278. Douglas County residents outside the Roseburg calling area, dial toll free 1-800-452-0991.