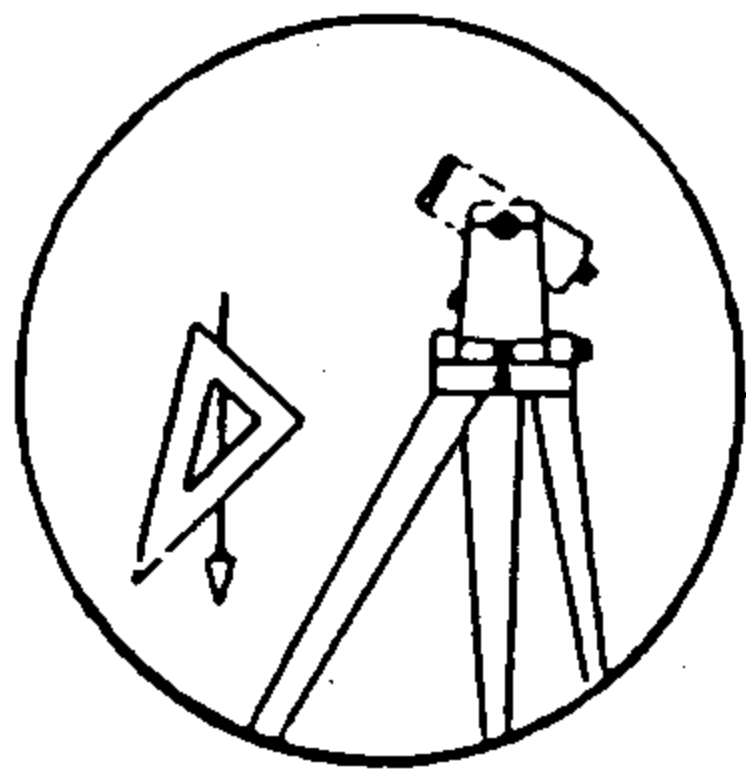


E-038



Station: ELK HEAD

T 23 S, R 4W, Sec 28

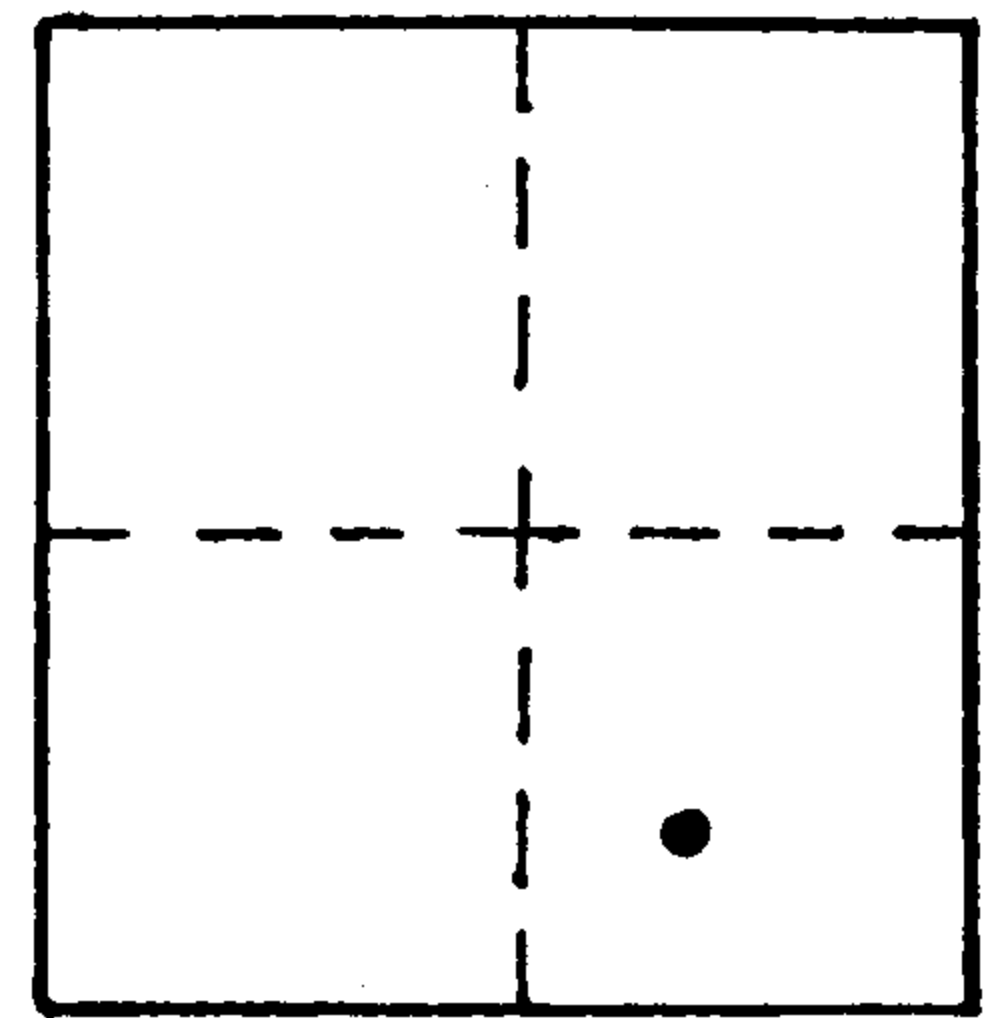
Date Set: 1997

Set By (Agency): DCSO

Date Recovered: 2-27-97

Recovered By: RWS SJT

- Found
- New
- Reset
- Not Found
- Referenced
- Destroyed



VERTICAL CONTROL

Elevation: 780.27 NGS Line # \_\_\_\_\_ USGS Line # \_\_\_\_\_ OSHD Line # \_\_\_\_\_

Precision: 3rd Agency: DCSO Proj. # 2007 Date: 1997

HORIZONTAL CONTROL CORPSCON6 NAVD88 783.95 FT. CS 66/54

South Zone O.C.S. 27: Y(Northing) \_\_\_\_\_ X(Easting) \_\_\_\_\_

South Zone O.C.S. 83: Y(Northing) 692603 X(Easting) 4212818

Precision: GIS SCALED Agency: DCSO Proj. # \_\_\_\_\_ Date: 2014

Approx. Geographic Position: Latitude 43° 32' 10" Longitude 123° 10' 15"

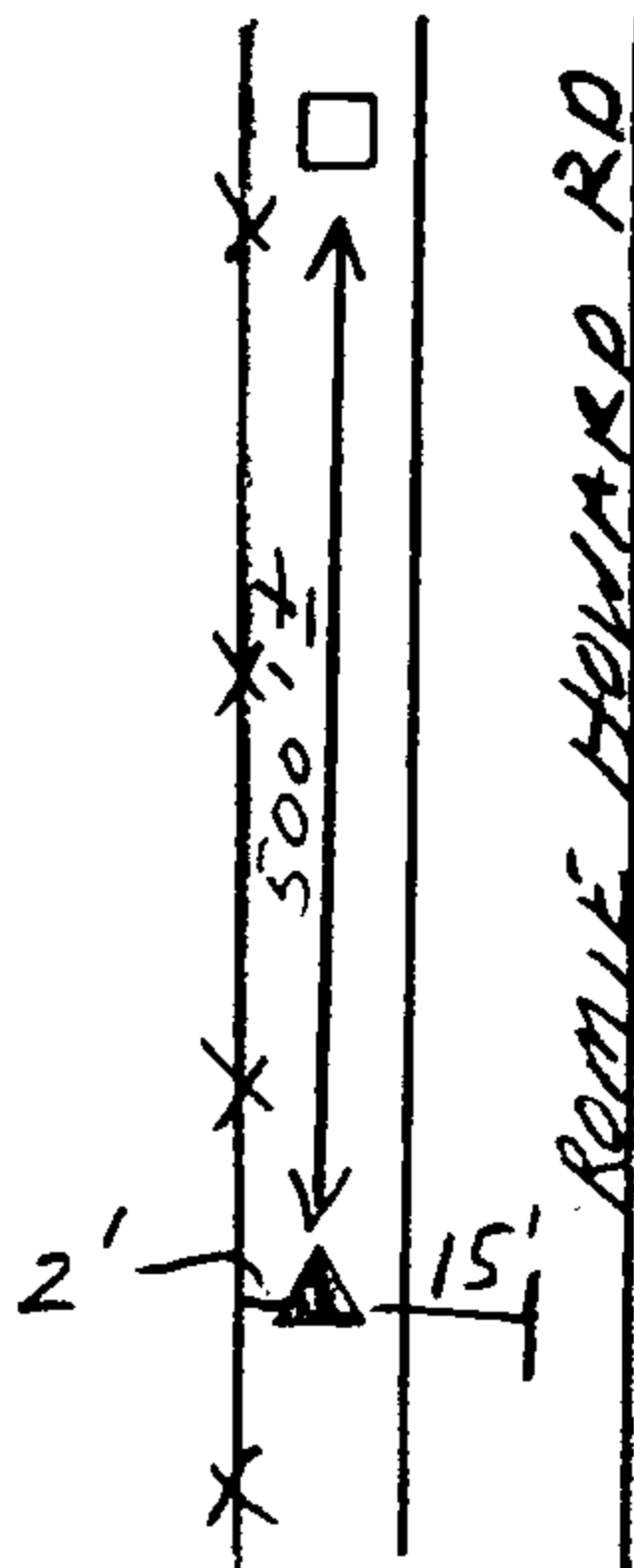
DESCRIPTION and TO REACH

FROM THE INTERSECTION OF SCOTTS VALLEY RD (CO. RD #8) AND ROMIE HOWARD RD (CO. RD #69) IN T23 R4W S.21 PROCEED SOUTHERLY ALONG ROMIE HOWARD RD 1.1 MILES TO MONUMENT ON RIGHT.

1" ELK HEAD 1997

A DCSO BRASS CAP IS SET IN A 8" DIA BY 40" LONG CONCRETE FILLED PLASTIC PIPE, PROTRUSING 2" ABOVE GROUND.

Reference Marks:



M.P. 1

