

OFFICE OF THE
DOUGLAS COUNTY SURVEYOR

Station: EC41085

T29S R5½E Sec. UNS

Date Set: 1991

Set By (Agency): BLM

DCSO Designation: E-036

Date Recovered: 8-26-93


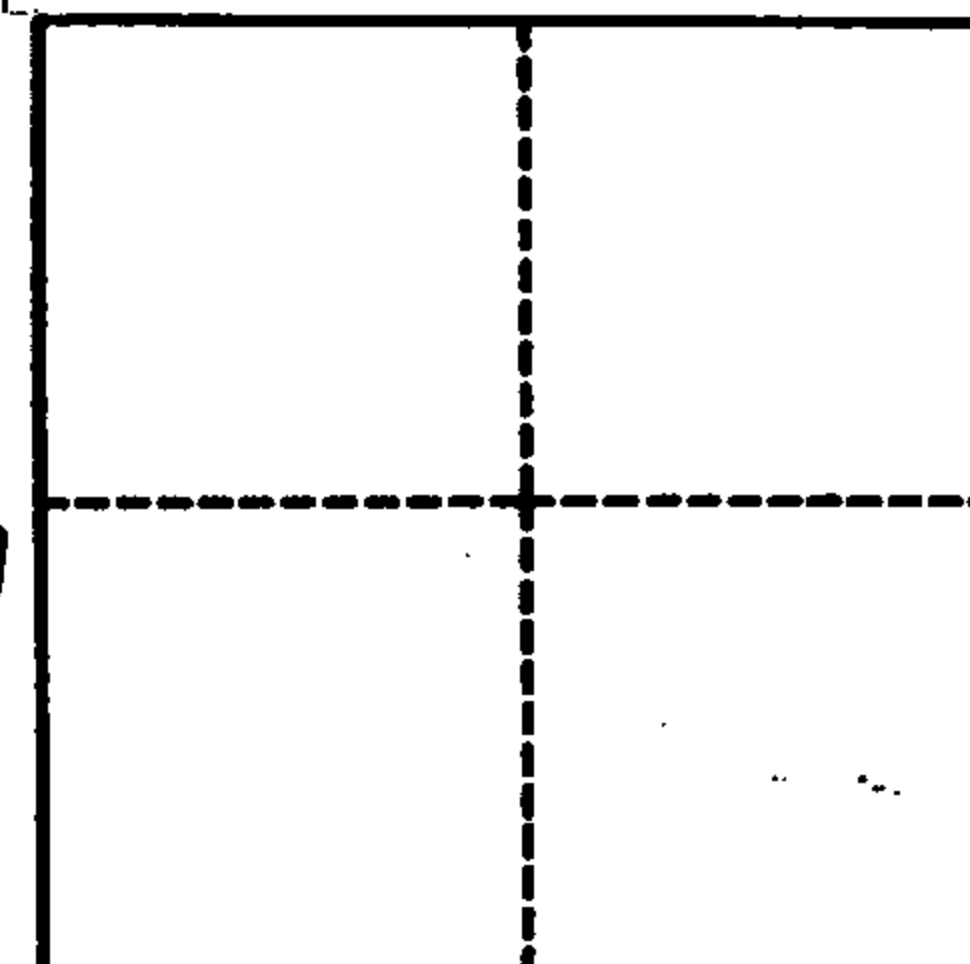
Recovered By: RWS SJF; F20K 11-13-97

Date Recovered: _____

Recovered By: _____

Date Recovered: _____

Recovered By: _____



E-036

VERTICAL CONTROL NGVD 29 CORPCON 6 NAVD 88 5794.329 FT.

NGVD 29 Elevation: 5789.862 FEET NAVD 88 Elevation: 5794.329

NGS Line # _____ USGS LINE # _____ OSHD Line # _____ FILE # CS 64/62

Precision: 2nd ORDER Agency: DCSO Proj: 2018-14 Date: 1995

HORIZONTAL CONTROL

O.C.S. 27 Y(Northing): _____ O.C.S. 83 Y(Northing): _____

(South Zone) X(Easting): _____ (South Zone) X(Easting): _____

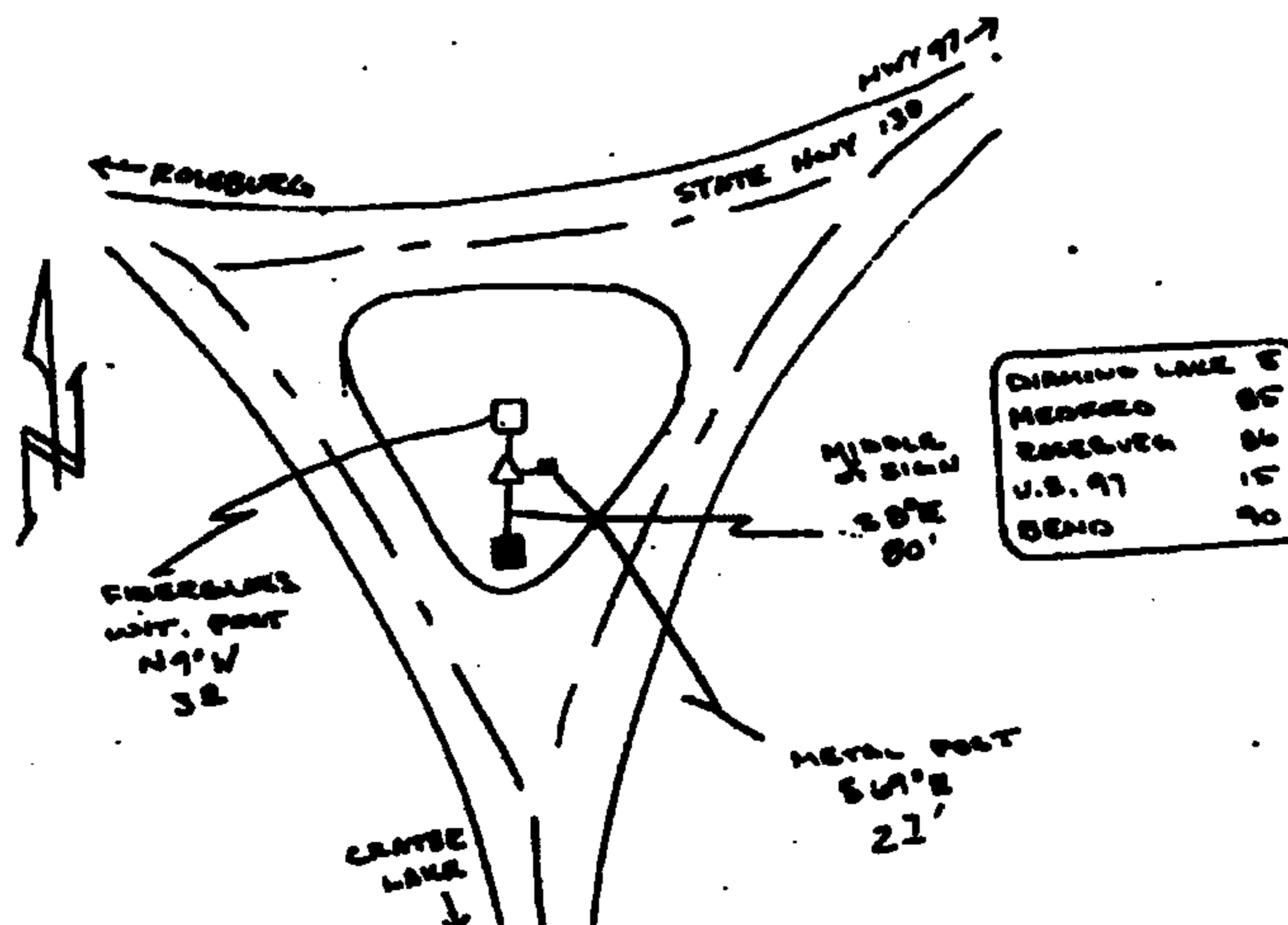
Precision: _____ Agency: _____ Proj: _____ Date: _____

Approx. O.C.S. 27 Geographic Position: Latitude: 13° 05' 20" Longitude: 122° 06' 55"

Approx. O.C.S. 83 Geographic Position: Latitude: _____ Longitude: _____

Found: A 3 - 1/4 inch diameter BLM disk stamped "EC41085 GPS 1991" set on a triple flanged bar, 2 inches below ground. Disk/bar set in middle of a 6 inch diameter plastic pipe.

To reach: Go to the intersection of Diamond Lake Hwy (state Hwy 138), and the north entrance to Crater Lake. Monument is in middle of triangular shaped median strip.



Note: For further information contact the Douglas County Surveyors Office, Room 205 Douglas County Justice Building, Roseburg, OR 97470. Phone 440-4272. Douglas County Residents outside Roseburg calling area, dial toll free 1-800-477-0991.