

OFFICE OF THE  
DOUGLAS COUNTY SURVEYOR

Station: E 747

T29S R6W Sec. 12

Date Set: 1987

Set By (Agency): NGS

DCSO Designation: E-034

Date Recovered: AUG. 1993

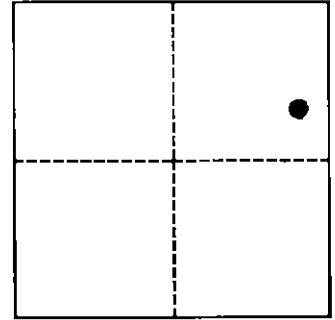
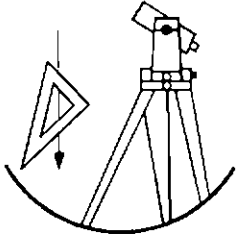
Recovered By: RWS-SJF

Date Recovered: \_\_\_\_\_

Recovered By: \_\_\_\_\_

Date Recovered: \_\_\_\_\_

Recovered By: \_\_\_\_\_



VERTICAL CONTROL

NGVD 29 Elevation: \_\_\_\_\_ FEET      NAVD 88 Elevation: 177.553 METERS

NGS Line # L25042      USGS LINE # \_\_\_\_\_      OSHD Line # \_\_\_\_\_      FILE # \_\_\_\_\_

Precision: 1ST ORDER      Agency: NGS      Proj: \_\_\_\_\_      Date: 1988

HORIZONTAL CONTROL

O.C.S. 27      Y(Northing): \_\_\_\_\_      O.C.S. 83      Y(Northing): \_\_\_\_\_

(South Zone)      X(Easting): \_\_\_\_\_      (South Zone)      X(Easting): \_\_\_\_\_

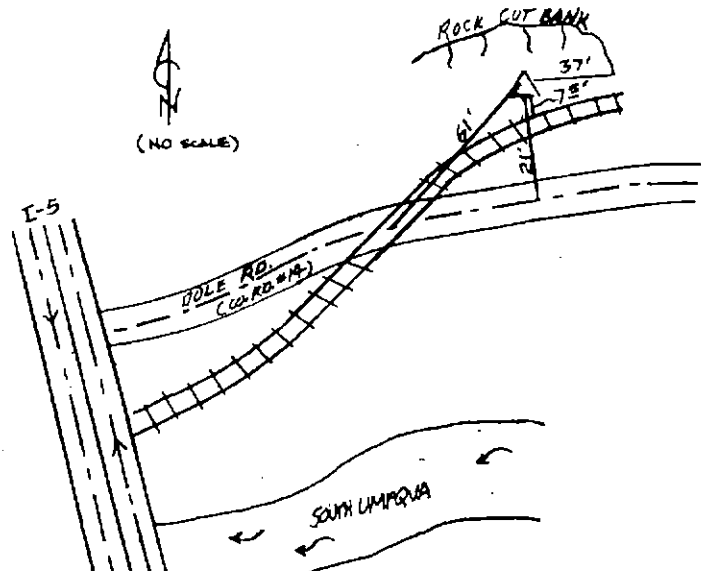
Precision: \_\_\_\_\_      Agency: \_\_\_\_\_      Proj: \_\_\_\_\_      Date: \_\_\_\_\_

Approx. O.C.S. 27 Geographic Position:      Latitude: 43°03'54"      Longitude: 123°20'46"

Approx. O.C.S. 83 Geographic Position:      Latitude: \_\_\_\_\_      Longitude: \_\_\_\_\_

Found: A 3 - 1/2 inch diameter NGS disk stamped "E 747 1987" set flush in small ledge of rock cut bank approx. 1 - 1/2 feet above ground level.

To reach: From the intersection of Clarks Branch Rd. (Co. Rd. #105) and Dole Rd. (Co. Rd. #14) in T29S R6W Sec1 proceed southerly along Dole Rd. approx. 1.0 miles to a point just past the I-5 under crossing and at the railroad grade crossing to the monument on left.



Note: For further information contact the Douglas County Surveyors Office, Room 205 Douglas County Justice Building, Roseburg, OR 97470. Phone 440-4272. Douglas County Residents outside Roseburg calling area, dial toll free 1-800-477-0991.